

<b>AVON</b>							
Frequencies 482.7500 / 203.5							
<b>Emergency Phone: (508) 583-5353</b>					<b>Busin</b>		
<b><u>HEADQUARTERS (150 Main Street)</u></b>							
<b>E-1</b>							
<b>E-2</b>							
<b>E-3</b>							
<b>T-1</b>							
<b>A-1</b>							
<b>A-2</b>							

# NORFOLK COUNTY CO

Frequencies 482.7500 / 203.5

## RUNNING CARD

<b>Community:</b>		<b>Avon</b>				
Local Alarm Level	<b>TO FIRE</b>					
Level	<b>ENGINES</b>		<b>LADDERS</b>	<b>SPECIAL</b>	<b>CHIEFS</b>	
1st	Avon E-2	Avon E-3	Avon T-1			
Wrk Fire	Holbrook	Stoughton	Randolph	Brockton Amb.	Avon C-1	
<b>** 2nd</b>	<b>(Brockton)</b>	Canton	Brockton Tower		Chief	
3rd	<b>(Abington)</b>	Easton	Braintree	AIR Supply	Chief	
4th	<b>(Sharon)</b>	Weymouth	W. Bridgewater	ISU & Rehab	Chief	
5th	<b>(Westwood)</b>	Milton	Norwood		Chief	
6th	ACTIVATION OF STATEWIDE FIRE MOBILIZATION PLAN(TaskForce 4B+2D)					
7th						
8th						
9th						
10th						
additional available equipment	ENGINES:					
	Towers:					
Specialized Equipment	Abington, Brockton - Notify Plymouth County					

**\*\*** BOLD - Norfolk County Control  
**\*\*** ( Indicates Cover Companies)

# NORFOLK COUNTY CO

Frequencies 482.7500 / 203.5

## RUNNING CARD

<b>Community:</b>		<b>Avon</b>				
Local Alarm Level	<b>TO FIRE</b>					
Level	<b>ENGINES</b>		<b>LADDERS</b>	<b>SPECIAL</b>	<b>CHIEFS</b>	
1st	Avon E-1	COMB 1				
Wrk Fire	Avon E-2	Stoughton BT	Holbrook BT	State		
<b>** 2nd</b>	<b>Randolph BT</b>	Canton BT		Easton Tanker		
3rd	<b>Abington BT</b>	Sharon BT				
4th						



5th					
6th	<b>ACTIVATION OF STATEWIDE FIRE MOBILIZATION PLAN</b>				
7th					
8th					
9th					
10th					
additional available equipment	Brush Trucks:		Easton Rockland Norwood	Foxboro Westwood	
Specialized Equipment	<b>Abington, Rockland - Notify Plymouth County Control</b>				

\*\* BOLD - Norfolk County Control  
 \*\* ( Indicates Cover Companies)

# NORFOLK COUNTY CO RUNNING CARD

<b>Community:</b>	<b>Avon</b>				
Local Alarm Level	<b>TO FIRE</b>				
	<b>ENGINES</b>		<b>LADDERS</b>	<b>SPECIAL</b>	<b>CHIEFS</b>
1st					
Wrk Fire					
<b>** 2nd</b>					
3rd					
4th					
5th					
6th	<b>ACTIVATION OF STATEWIDE FIRE MOBILIZATION PLAN</b>				
7th					
8th					
9th					
10th					
additional available equipment	Ambulances:	Holbrook Canton Sharon Stoughton	Abington Easton Randolph Rockland	Whitman Brockton W.Bridgewater Norwood	Westwood
Specialized Equipment					

\*\* BOLD - Norfolk County Control  
 \*\* ( Indicates Cover Companies)



# BELLINGHAM

Frequencies 483.3875 / D065

Emergency Phone: (508) 966-1112

Business Phone: (508) 966-1112

## STATION 1 (2 Wrentham Road)

E-3

T-1

BRUSH-2

## \*STATION-2 (28 Blackstone Street)

E-2

E-1

L-1

R-1

R-2

BRUSH-1

T-2

## STATION-3 (Hartford Avenue)

E-5

E-8

Woonsocket (401)-7

Milford (508)-473-12

Hopedale (508)-634

Cumberland (401)33

Blackstone (508)-88

Mendon (508)-473-3

Uxbridge (508)-278-

Hopkinton (508)-497

N. Smithfield (401) '

\*ALL Station Coverage Go


**966-1112**


**765-2500**

**912**

**-2227**

**33-4311**

**33-1030**

**434**

**0270**

**7-2323**

**762-1414**

--	--	--

**es to Station 2**












# BRAINTREE

Frequencies 483.5125 / 131.8

**METROFIRE**

**Emergency Phone: (781) 843-3600**

**Business Phone: (781) 843-**

## **HEADQUARTERS (1 Union Place /Corner Washington Street**

**E-1**

**E-4**

**L-2**

## **HIGHLANDS STATION (1625 Washington Street) Station 2**

**E-2**

**R-2 MBTA/Braintree Heavy Rescue**

gg

## **EAST BRAINTREE STATION (1 Hayward St. & Commercial S**

**E-3**

**L-1**

<b>.3601</b>
<b>Station 1</b>
<b>Station 3</b>

# NORFOLK COUNTY CO

Frequencies 483.5125 / 131.8

## RUNNING CARD

Community:		Braintree				
Local Alarm Level		<b>TO FIRE</b>				
		<b>ENGINES</b>		<b>LADDERS</b>	<b>SPECIAL</b>	<b>CHIEFS</b>
1st	Braintree	Braintree		Braintree		
Wrk Fire						
<b>** 2nd</b>						
3rd	(Randolph)	(Holbrook)	(Weymouth)	(Quincy)		
4th	<b>Boston</b>	<b>Brockton</b>	<b>Stoughton</b>	<b>Canton</b>		<b>Boston</b>
5th	<b>Boston</b>	<b>Hingham</b>	<b>Abington</b>	<b>Brockton</b>	<b>DFS ISU</b>	
6th	<b>Dedham</b>	<b>Rockland</b>	<b>Norwell</b>	<b>Boston</b>		
7th	<b>Needham</b>	<b>Brookline</b>	<b>Westwood</b>	<b>Newton</b>		
8th	<b>Newton</b>	<b>Wellesley</b>	<b>Chelsea</b>	<b>Brookline</b>		
9th	<b>Boston</b>	<b>Cambridge</b>	<b>Somerville</b>	<b>Somerville</b>		
10th	<b>Boston</b>	<b>Waltham</b>	<b>Revere</b>	<b>Waltham</b>		
additional available equipment	<b>**Braintree Fire Boat available**</b>					
	<b>*Hingham Brockton Engine stay in Coverage for 2 alarms*</b>					
	<b>*Avon, Canton, Holbrook, Randolph, Stoughton -Notify Norfolk County Control</b>					
	<b>Plymouth County County: (508) 747-1779</b>					
	<b>Notify Metro Fire: (617) 536-1500</b>					
<b>** BOLD - Norfolk County Control</b> <b>** ( Indicates Cover Companies)</b>						

# CONTROL

**DISTRICT: 8244 TYPE: Structural**

**COVER**

**ENGINES**

**LADDER**

Station 1 Headquarter	Station 2 Highland	Station 3 E. Braintree	Station 1 Headquarter
--------------------------	-----------------------	---------------------------	--------------------------

--	--	--	--

Randolph	Holbrook	Weymouth	Quincy
----------	----------	----------	--------

Milton	Avon	Quincy	<b>Boston</b>
--------	------	--------	---------------

--	--	--	--

--	--	--	--

--	--	--	--

--	--	--	--

--	--	--	--

<b>LADDERS:</b>			
-----------------	--	--	--

--	--	--	--

--	--	--	--

--	--	--	--

--	--	--	--

Issue: #REF!

Date: 2/25/2024

# BROOKLINE

Frequencies 483.4375 / 131.8

***METRO***

**Emergency Phone: (617) 730-2277**

**Busin**

**STATION-1 (140 Washington St. Corner  
E-1, L-2, C-2**

**HEADQUARTERS (350 Washington St.)**

**STATION-4 (Route 9, 827 Boylston St. C  
E-4**

**STATION-5 (Coolidge Corner 49 Babcock  
E-5  
L-1**

**STATION-6 (Training Division, 962 Ham  
E-6**

**STATION-7 (Washington Square, 655 W  
E-3**



# NORFOLK COUNTY CONTR

Frequencies 483.4375 / 131.8

## RUNNING CARD

Community:		Brookline					DISTRIC
Local Alarm Level		<b>TO FIRE</b>					
		<b>ENGINES</b>		<b>LADDERS</b>	<b>SPECIAL</b>	<b>CHIEFS</b>	Station 1
1st							
Wrk Fire							Boston
<b>** 2nd</b>	(Boston)			(Boston) Cambridge Rit	Cambridge Squad	Boston Cambridge	Cambridge
3rd	Cambridge)	(Boston)	(Newton)	(Newton)			Boston
4th	(Boston)	(Newton)	(Boston)	(Boston)			Cambridge
5th	Cambridge)	(Somerville)	(Watertown)	(Somerville)			Westwood
6th	(Westwood)	(Dedham)	(Waltham)	(Wellesley)			Needham
7th	(Needham)	(Belmont)	(Medford)	(Waltham)			Arlington
8th	(Arlington)	(Malden)	(Waltham)	(Chelsea)			Winchester
9th	(Winchester)	(Everett)	(Chelsea)	(Quincy)			Milton
10th	(Milton)	(Lexington)	(Quincy)	(Malden)			Melrose
additional available equipment		ENGINES:					LADDERS:
			Burlington				
Specialized Equipment	M.D.U.	Notify Metro Fire: (617) 536-1500					
<b>**</b> BOLD - Norfolk County Control <b>**</b> ( Indicates Cover Companies)							

# ROL

T: **8222** TYPE:

**COVER**

**ENGINES** **LADDER**

Station 4 Station 5 Station 1

Boston

Newton Boston Newton

Newton Boston Boston

Somerville Watertown Somerville

Dedham Waltham Wellesley

Belmont Medfield Waltham

Malden Waltham Chelsea

Everett Chelsea Quincy

Lexington Quincy Malden

Revere Randolph Everett

Medford

Issue: #REF!

Date: 2/25/2024

# CANTON

Frequencies 453.5250 / D051

**Emergency Phone: (781) 828-1313**

**Business Phone: (781) 828-1313**

## **HEADQUARTERS (99 Revere Street)**

HQ Door Code 1235

**E-1**

**E-6**

**L-1**

**SQ-1**

**A-1**

## **STATION-2 (7 Sassamon Street)**

**E-2**

**E-4**


**L-2**

**SQ-2**

**A-2**

Community:	<b>CANTON</b>			District:	<b>1</b>	Phone:	
Local Alarm Level	<b>TO FIRE</b>						
	<b>ENGINES</b>			<b>LADDERS</b>	<b>SPECIAL</b>	<b>OTHER</b>	
1st Alarm							H
Working Fire	Norwood		Sharon (RIT)				
2nd	(Stoughton)	Canton		Milton	Foxboro Amb.		
3rd	(Westwood)	(Randolph)		(Walpole)	DFS Rehab	Air Supply	
4th	(Easton)	(Avon)		(Dedham)	DFS ISU		
5th	(Foxboro)	(Braintree)		(Needham)			
6th	<b>ACTIVATION OF STATEWIDE FIRE MOBILIZATION PLAN</b>						
<b>Ambulance</b>	<b>Engine</b>	<b>Tanker</b>	<b>Ladder</b>	<b>Forestry</b>	<b>Boats</b>	<b>Foam</b>	<b>A</b>
1 Sharon	1 Brockton	1 Sharon	1 Brockton	1 Stoughton	1 Sharon	1 Randolph	1
2 Stoughton	2 Weymouth	2 Walpole	2 Weymouth	2 Sharon	2 Stoughton	2 Plainville	2
3 Norwood	3 Norfolk	3 Wrentham	3 Norfolk	3 Norwood	3 Norwood	3 Needham	3
4 Randolph	4 Wrentham	4 Dover	4 Wrentham	4 Randolph	Randolph		
5 Westwood	5 Plainville	5 Norfolk	5 Plainville	5 Westwood			5
6 Avon	6 N. Attleboro	6 Plainville	6 N. Attleboro	6 Avon			6
7 Milton	7 Dover	7 Sherborn	7 Dover	7 Easton			
8 Easton	8 Abington		8 Abington	8 Foxboro			
9 Foxboro	9 Rockland		9 Rockland	9 Mansfield			
10 Walpole	10 Medfield		10 Medfield	10 Abington			
11 Dedham				11 Rockland			
12 Braintree							
13 Mansfield							
14 Abington							
15 Rockland							

NORFOLK COUNTY CONTROL RUNNING CARD



Community:	<b>CANTON</b>			District:	<b>2</b>	Phone:	
Local Alarm Level	<b>TO FIRE</b>						
	<b>ENGINES</b>			<b>LADDERS</b>	<b>SPECIAL</b>	<b>OTHER</b>	
1st Alarm							H
Working Fire	Stoughton		Milton (RIT)				
2nd	(Norwood)	Canton		Sharon	Foxboro Amb.		
3rd	(Westwood)	(Randolph)		(Avon)	DFS Rehab	Air Supply	



<b>4th</b>		(Easton)	(Walpole)		(Dedham)	DFS ISU			
<b>5th</b>		(Foxboro)	(Braintree)		(Needham)				
<b>6th</b>		<b>ACTIVATION OF STATEWIDE FIRE MOBILIZATION PLAN</b>							
<b>Ambulance</b>	<b>Engine</b>	<b>Tanker</b>	<b>Ladder</b>	<b>Forestry</b>	<b>Boats</b>	<b>Foam</b>	<b>A</b>		
1 Randolph	1 Brockton	1 Sharon	1 Brockton	1 Stoughton	1 Sharon	1 Randolph	1		
2 Stoughton	2 Weymouth	2 Walpole	2 Weymouth	2 Sharon	2 Stoughton	2 Plainville	2		
3 Norwood	3 Norfolk	3 Wrentham	3 Norfolk	3 Norwood	3 Norwood	3 Needham	3		
4 Sharon	4 Wrentham	4 Dover	4 Wrentham	4 Randolph	Randolph		4		
5 Avon	5 Plainville	5 Norfolk	5 Plainville	5 Westwood			5		
6 Westwood	6 N. Attleboro	6 Plainville	6 N. Attleboro	6 Avon			6		
7 Milton	7 Dover	7 Sherborn	7 Dover	7 Easton					
8 Easton	8 Abington		8 Abington	8 Foxboro					
9 Foxboro	9 Rockland		9 Rockland	9 Mansfield					
10 Walpole	10 Medfield		10 Medfield	10 Abington					
11 Dedham	11		11	11 Rockland					
12 Braintree	12		12						
13 Abington									
14 Rockland									
15 Mansfield									

NORFOLK COUNTY CONTROL RUNNING CARD

--	--	--	--	--	--	--	--	--

Community: **CANTON** District: **Avalon Bay Dr** Phone:

Local Alarm Level	TO FIRE							H
	ENGINES			LADDERS	SPECIAL	OTHER		
<b>1st Alarm</b>								H
<b>Working Fire</b>	Randolph		Milton (RIT)					
<b>2nd</b>	(Norwood)	Canton		Sharon	Foxboro Amb.			
<b>3rd</b>	(Westwood)	(Randolph)		(Avon)	DFS Rehab	Air Supply		
<b>4th</b>	(Easton)	(Walpole)		(Dedham)	DFS ISU			
<b>5th</b>	(Foxboro)	(Braintree)		(Needham)				
<b>6th</b>	<b>ACTIVATION OF STATEWIDE FIRE MOBILIZATION PLAN</b>							
<b>Ambulance</b>	<b>Engine</b>	<b>Tanker</b>	<b>Ladder</b>	<b>Forestry</b>	<b>Boats</b>	<b>Foam</b>	<b>A</b>	
1 Randolph	1 Brockton	1 Sharon	1 Brockton	1 Stoughton	1 Sharon	1 Randolph	1	
2 Stoughton	2 Weymouth	2 Walpole	2 Weymouth	2 Sharon	2 Stoughton	2 Plainville	2	
3 Norwood	3 Norfolk	3 Wrentham	3 Norfolk	3 Norwood	3 Norwood	3 Needham	3	
4 Sharon	4 Wrentham	4 Dover	4 Wrentham	4 Randolph	Randolph		4	

Foxboro		Braintree	Needham
Mansfield		Holbrook	Quincy



**Air Supply**

Medfield	<b>MEMA (DFS ISU &amp; REHAB): 508-820-2000</b>
Wrentham	<b>Providence Canteen: 401-274-3348</b>
Norfolk	<b>Plymouth County Control: 508-747-1779</b>
Mansfield	<b>(Abington, Rockland, Brockton)</b>
Easton	<b>METRO Fire: 617-536-1500</b>
	<b>(Milton, Randolph, Dedham, Braintree, Needham, Quincy, Weymouth)</b>
	<b>Bristol County Control: 508-285-0240</b>
	<b>(N. Attleboro)</b>
	<b>Sherborn Fire: 508-651-7869</b>

**Frequencies**

**453.5250 / D051**

<b>Version:</b>	<b>#REF!</b>
<b>Date:</b>	<b>2/25/2024</b>

**781-821-1313**

**COVER**

<b>ENGINES</b>		<b>LADDERS</b>	
Headquarters	Station 2	Headquarters	
Norwood			
Westwood	Stoughton	Avon	
Easton	Walpole	Dedham	
Foxboro	Braintree	Needham	
Mansfield	Holbrook	Quincy	



**Air Supply**

Medfield	<b>MEMA (DFS ISU &amp; REHAB): 508-820-2000</b>
Wrentham	<b>Providence Canteen: 401-274-3348</b>
Norfolk	<b>Plymouth County Control: 508-747-1779</b>
Mansfield	<b>(Abington, Rockland, Brockton)</b>





Easton	<b>METRO Fire: 617-536-1500</b>
	<b>(Milton, Randolph, Dedham, Braintree, Needham, Quincy, Weymouth)</b>
	<b>Bristol County Control: 508-285-0240 (N. Attleboro)</b>
	<b>Sherborn Fire: 508-651-7869</b>
	<b>Frequencies</b>
	<b>453.5250 / D051</b>

	<b>Version:</b>	#REF!	
	<b>Date:</b>	2/25/2024	

# DEDHAM

Frequencies 453.6875 / 88.5

**METRO**

**Emergency Phone: (781) 326-1313**

**Busin**

## **HEADQUARTERS (436 Washington Stre**

**E-2**

**E-4**

**L-1**

**SQUAD-1 (Brush Truck)**

**E-5 (Reserve)**

## **EAST DEDHAM STATION (234 Bussey S**

**E-3**

**L-2**

**SQUAD-3 (Haz-Mat Supplies)**















# DOVER

Frequencies 483.0500 /D065

Emergency Phone: (508) 785-1130 Busin

## HEADQUARTERS (3 Walpole Street)

**E-71**

**E-72**

**E-73**

**E-74**

**L-75**

**SQUAD-1 (78) Brush**

**SQUAD-2 (79) Brush**

**A-76**

# NORFOLK COUNTY CO

Frequencies 483.0500 / D065

## RUNNING CARD

<b>Community:</b>		<b>Dover</b>				
Local Alarm	<b>TO FIRE</b>					
Level	<b>ENGINES</b>			<b>LADDERS</b>	<b>SPECIAL</b>	<b>CHIEFS</b>
1st	E-4	E-3	E-1	L-1	Tanker E-2	
Wrk Fire					A-1 SQ-2	
<b>** 2nd</b>	<b>Westwood</b>	<b>Medfield</b>			<b>Walpole Tanker</b>	
3rd	<b>Sherborn</b>	<b>Needham</b>			<b>Sherborn Tanker</b>	
4th	<b>Millis</b>	<b>Natick</b>			<b>Norfolk Tanker</b>	
5th						
6th						
7th						
8th						
9th						
10th						
additional available equipment	ENGINES:					
Specialized Equipment	<b>Sherbon - 508-659-3270</b>			<b>Natick - (508) 647-9550</b>		

**\*\* BOLD - Norfolk County Control**  
**\*\* ( Indicates Cover Companies)**

# NORFOLK COUNTY CO

Frequencies 483.0500 / D065

## RUNNING CARD

<b>Community:</b>		<b>Dover</b>				
Local Alarm	<b>TO FIRE</b>					
Level	<b>ENGINES</b>			<b>LADDERS</b>	<b>SPECIAL</b>	<b>CHIEFS</b>
1st	E-4	E-3	E-1	L-1	Tanker E-2	
Wrk Fire					A-1 SQ-2	
<b>** 2nd</b>	<b>Medfield</b>	<b>Sherborn</b>				
3rd	<b>Westwood</b>	<b>Natick</b>			<b>Walpole Tanker</b>	

# CONTROL

East Side of Railroad Tracks

**DISTRICT: 1 East Side TYPE:**

**COVER**

**ENGINES**

**LADDER**

Sherborn

Needham

Millis

Natick

Norfolk  
Tanker

Wellesley

Norwood

LADDERS:

Metro Fire: (317) 536-1500

Issue: #REF!

Date: 2/25/2024

# CONTROL

West Side of Railroad Tracks

**DISTRICT: 2 West Side TYPE:**

**COVER**

**ENGINES**

**LADDER**

Westwood

Walpole  
Tanker

Millis

Needham

Norfolk  
Tanker

4th	<b>Millis</b>	<b>Needham</b>			<b>Norfolk Tanker</b>	
5th						
6th						
7th						
8th						
9th						
10th						
<b>additional available equipment</b>	<b>ENGINES:</b>					
<b>Specialized Equipment</b>						
		<b>Sherbon - 508-659-3270</b>			<b>Natick - (508) 647-9550</b>	
<b>** BOLD - Norfolk County Control</b> <b>** ( Indicates Cover Companies)</b>						



# EASTON

Frequencies 471.175 / 203.5

Emergency Phone: (508) 238-2121 Busin

## HEADQUARTERS (48 Lothrop Street)

E-5

L-1

FF-1

E-1

## STATION-2 (87 Depot Street)

FF-2

E-4

## STATION-3 (413 Bay Road)

E-2

A-1

A-2

# NORFOLK COUNTY CON

## RUNNING CARD

<b>COMMUNITY:</b>	<b>EASTON</b>					
<b>Local Alarm Level</b>	<b>To Fire</b>					
	<b>Engines</b>			<b>Ladder</b>	<b>Rescue</b>	<b>Special</b>
1st	Easton	Easton	Easton	Sharon	Brockton ALS	Stoughton Eng
working fire						MEMA REHAB
2nd	W.Bridge	Brockton		Mansfield		
3rd	Norton	Raynham		Foxboro		
4th	Avon	Bridgewater				
5th	Canton	Taunton		Walpole		
6th	Holbrook	Wrentham				
7th	Plainville	Norwood		Randolph		
8th	Attleboro	N.Attleboro				
9th	Whitman	Berkley		Rehoboth		
10th	Lakeville	Norfolk				

### Normal Mutual Aid

<b>Rescue/Amb</b>	Mansfield	Norton	Brockton	Sharon	Foxboro	Raynham
<b>Squad/Forestry</b>	State Forestry	Rehoboth	Berkley	Plainville	Lakeville	Middleboro
<b>Tanker</b>	Sharon	Canton	Raynham	Plainville	Rehoboth	Norwood
<b>Tower</b>	Brockton	Stoughton	Mansfield	Avon	Abington	
<b>Boat</b>	Norton	Stoughton	Sharon	Raynham	W.Bridge	Bridgewater
<b>Foam</b>	Raynham	Somerset	Randolph	Plainville	New Bedford	N.Attleboro
<b>Air Supply</b>	Mansfield	Swanse				

Plymouth County Towns

Bristol County Towns

# NORFOLK COUNTY CON

## RUNNING CARD

<b>COMMUNITY:</b>	<b>EASTON</b>					
<b>Local Alarm Level</b>	<b>To Fire</b>					
	<b>Engines</b>			<b>Ladder</b>	<b>Rescue</b>	<b>Special</b>

# TROL

--	--	--	--	--

**DISTRICT: 1      TYPE: STRUCTURE**

**Cover**

48 Lothrop St (St 1)		413 Bay Rd (St 3)	
Engine	Ladder	Engine	Ladder
W.Bridgewater			
Norton			
Avon		Bridgewater	
Canton		Taunton	
Holbrook		Wrentham	
Plainville	Randolph	Norwood	
Attleboro		N.Attleboro	
Whitman		Berkley	
Lakeville		Norfolk	
Dighton		Wrentham	

Taunton	Avon	Bridgewater	Plainville
Norwood			
Berkley	Walpole	Lakeville	Middleboro


# TROL

--	--	--	--

**DISTRICT: 2      TYPE: STRUCTURE**

**Cover**

48 Lothrop St (St 1)		413 Bay Rd (St 3)	
Engine	Ladder	Engine	Ladder



1st	Easton	Easton	Easton	Stoughton	Brockton ALS	W.Bridge Eng
working fire						MEMA REHAB
2nd	Brockton	Mansfield		Raynham		
3rd	Sharon	Norton		Foxboro		
4th	Avon	Taunton				
5th	Foxboro	Bridgewater		Canton		
6th	Randolph	Walpole				
7th	Norwood	Attleboro		Plainville		
8th	Holbrook	N.Attleboro				
9th	Whitman	Berkley		Rehoboth		
10th	Lakeville	Norfolk				

**Normal Mutual Aid**

<b>Rescue/Amb</b>	Stoughton	Sharon	W.Bridge	Brockton	Norton	Mansfield
<b>Squad/Forestry</b>	State Forestry	Rehoboth	Berkley	Plainville	Lakeville	Middleboro
<b>Tanker</b>	Sharon	Canton	Raynham	Plainville	Rehoboth	Norwood
<b>Tower</b>	Brockton	Stoughton	Mansfield	Avon	Abington	
<b>Boat</b>	Norton	Stoughton	Sharon	Raynham	W.Bridge	Bridgewater
<b>Foam</b>	Raynham	Somerset	Randolph	Plainville	New Bedford	N.Attleboro
<b>Air Supply</b>	Mansfield	Swanse				

**Plymouth County Towns**

**Bristol County Towns**

## NORFOLK COUNTY CON RUNNING CARD

**COMMUNITY:**

**EASTON**

**Local Alarm Level**

# To Fire

**Engines**

**Ladder**

**Rescue**

**Special**

1st	Easton	Easton	Easton	Mansfield	Brockton ALS	Norton Eng
working fire						MEMA REHAB
2nd	(Stoughton)	W.Bridge		Sharon		
3rd	Brockton	Raynham		Foxboro		
4th	Avon	Taunton				
5th	Bridgewater	Attleboro		Canton		
6th	Plainville	Walpole				
7th	Holbrook	Norwood		Wrentham		
8th	Plainville	N.Attleboro				

<b>Brockton</b>			
<b>Sharon</b>			
<b>Avon</b>		<b>Taunton</b>	
<b>Foxboro</b>	<b>Canton</b>	<b>Bridgewater</b>	
<b>Randolph</b>		<b>Walpole</b>	
<b>Norwood</b>	<b>Plainville</b>	<b>Attleboro</b>	
<b>Holbrook</b>		<b>N.Attleboro</b>	
<b>Whitman</b>	<b>Rehoboth</b>	<b>Berkley</b>	
<b>Lakeville</b>		<b>Norfolk</b>	
<b>Dighton</b>		<b>Wrentham</b>	

<b>Raynham</b>	<b>Foxboro</b>	<b>Bridgewater</b>	<b>Canton</b>
<b>Norwood</b>			
<b>Berkley</b>	<b>Walpole</b>	<b>Lakeville</b>	<b>Middleboro</b>

**TROL**

**DISTRICT: 3      TYPE: STRUCTURE**

**Cover**

<b>48 Lothrop St (St 1)</b>		<b>413 Bay Rd (St 3)</b>	
<b>Engine</b>	<b>Ladder</b>	<b>Engine</b>	<b>Ladder</b>
<b>Stoughton</b>			

<b>Brockton</b>			
<b>Avon</b>		<b>Taunton</b>	
<b>Bridgewater</b>	<b>Canton</b>	<b>Attleboro</b>	
<b>Plainville</b>		<b>Walpole</b>	
<b>Holbrook</b>	<b>Wrentham</b>	<b>Norwood</b>	
<b>Plainville</b>		<b>N.Attleboro</b>	
<b>Whitman</b>	<b>Rehoboth</b>	<b>Berkley</b>	

9th	Whitman	Berkley		Rehoboth		
10th	Middleboro	Norfolk				
<b>Normal Mutual Aid</b>						
<b>Rescue/Amb</b>	Mansfield	Norton	W.Bridge	Brockton	Sharon	Stoughton
<b>Squad/Forestry</b>	State Forestry	Rehoboth	Berkley	Plainville	Lakeville	Middleboro
<b>Tanker</b>	Sharon	Canton	Raynham	Plainville	Rehoboth	Norwood
<b>Tower</b>	Brockton	Stoughton	Mansfield	Avon	Abington	
<b>Boat</b>	Norton	Stoughton	Sharon	Raynham	W.Bridge	Bridgewater
<b>Foam</b>	Raynham	Somerset	Randolph	Plainville	New Bedford	N.Attleboro
<b>Air Supply</b>	Mansfield	Swanse				


**NORFOLK COUNTY COMMUNITY  
RUNNING CARD**

<b>COMMUNITY:</b>	<b>EASTON</b>					
<b>Local Alarm Level</b>	<b>To Fire</b>					
	<b>Engines</b>			<b>Ladder</b>	<b>Rescue</b>	<b>Special</b>
1st	Easton	Easton	Easton	Sharon	Brockton ALS	Mansfield Eng
working fire						MEMA REHAB
2nd	(Stoughton)	Norton		Foxboro		
3rd	W.Bridgewater	Brockton		Raynham		
4th	Avon	Bridgewater				
5th	Plainville	Taunton		Canton		
6th	Norwood	Walpole				
7th	Holbrook	Norfolk		Attleboro		
8th	Randolph	N.Attleboro				
9th	Whitman	Berkley		Wrentham		
10th	Middleboro	Dighton				

<b>Normal Mutual Aid</b>						
<b>Rescue/Amb</b>	Mansfield	Norton	Brockton	Sharon	Foxboro	Raynham
<b>Squad/Forestry</b>	State Forestry	Rehoboth	Berkley	Plainville	Lakeville	Middleboro
<b>Tanker</b>	Sharon	Canton	Raynham	Plainville	Rehoboth	Norwood
<b>Tower</b>	Brockton	Stoughton	Mansfield	Avon	Abington	
<b>Boat</b>	Norton	Stoughton	Sharon	Raynham	W.Bridge	Bridgewater
<b>Foam</b>	Raynham	Somerset	Randolph	Plainville	New Bedford	N.Attleboro
<b>Air Supply</b>	Mansfield	Swanse				

<b>Middleboro</b>		<b>Norfolk</b>	
<b>Dighton</b>		<b>Lakeville</b>	
Foxboro	Raynham	Taunton	Avon
Norwood			
<b>Berkley</b>	Walpole	<b>Lakeville</b>	<b>Middleboro</b>

**TROI**

**DISTRICT: 4      TYPE: STRUCTURE**

**Cover**

<b>48 Lothrop St (St 1)</b>		<b>413 Bay Rd</b>	
<b>Engine</b>	<b>Ladder</b>	<b>Engine</b>	<b>Ladder</b>
<b>Stoughton</b>			

<b>W.Bridgewater</b>			
<b>Avon</b>		<b>Bridgewater</b>	
<b>Plainville</b>	<b>Canton</b>	<b>Taunton</b>	
<b>Norwood</b>		<b>Walpole</b>	
<b>Holbrook</b>	<b>Attleboro</b>	<b>Norfolk</b>	
<b>Randolph</b>		<b>N.Attleboro</b>	
<b>Whitman</b>	<b>Wrentham</b>	<b>Berkley</b>	
<b>Middleboro</b>		<b>Dighton</b>	

<b>Taunton</b>	Avon	<b>Bridgewater</b>	Plainville
Norwood			
<b>Berkley</b>	Walpole	<b>Lakeville</b>	<b>Middleboro</b>

**Plymouth County Twons**

**Bristol County Towns**



# FOXBORO

Frequencies 484.6625 / D023

Emergency Phone: (508) 543-1232

Busin

## HEADQUARTERS (8 Chestnut Street)

**E-21**

**E-22**

**E-23**

**E-24**

**L-26**

**SQUAD-1**

**SQUAD-2**

**SQUAD-3**

**SQUAD-4**

**RESCUE-1**

**RESCUE-3**

# NORFOLK COUNTY COI

Frequencies 472.7000 / D065

## RUNNING CARD

Community:		Foxborough				
Local Alarm	TO FIRE					
Level	ENGINES			LADDER	RESCUE	SPECIAL
1st	FOX	FOX	SHARON	WAPOLE	FOX	
Wrk Fire						NGRID REHAB
** 2nd	(MANSFIELD)	NORFOLK		WRENTHAM	CANTON	
3rd	(NORWOOD)	N. ATTLEBORO		(PLAINVILLE)		
4th	(NORTON)	CANTON		(EASTON)		
5th	(FRANKLIN)	MEDFIELD		(MILLIS)		
6th	(MEDWAY)			(STOUGHTON)	N. ATTLEBORO	
7th	(ATTLEBORO)	(WESTWOOD)				
8th	(WAPOLE)			(BELLINGHAM)		
9th	(RANDOLPH)	(RAYNHAM)				
10th	(CUMBERLAND)			(ATTLEBORO)		
RESCUE/AMB	WALPOLE	SHARON	WALPOLE	NORFOLK	PLAINVILLE	WRENTHAM
ENGINE	WALPOLE	SHARON	WALPOLE	NORFOLK	PLAINVILLE	WRENTHAM
SQUAD/FOREST	WALPOLE	SHARON	WALPOLE	NORFOLK	PLAINVILLE	WRENTHAM
TANKER	NORFOLK	SHARON	WRENTHAM	PLAINVILLE	MEDAY	REHOBOTH
TOWER	WALPOLE	MANSFIELD	PLAINVILLE			
AIR SUPPLY	MANSFIELD	MEDFIELD				
FOAM						
DIVE TEAM						

# NORFOLK COUNTY COI

Frequencies 472.7000 / D065

## RUNNING CARD

Community:		Foxborough				
Local Alarm	TO FIRE					
Level	ENGINES			LADDER	RESCUE	SPECIAL
1st	FOX	FOX	SHARON	WALPOLE	FOX	
WRK FIRE						MEMA REHAB
** 2nd	(MANSFIELD)	NORFOLK		EASTON	CANTON	
3rd	(WRENTHAM)	NORTON		(Plainville)		
4th	N.Attleboro	Franklin		(Norwood)		
5th	(Canton)	Medfield		(Millis)		



# CONTROL

DISTRICT: 1 TYPE: Structure			
COVER			
	ENGINES		LADDER
MANSFIELD			
NORWOOD			PLAINVILLE
NORTON			EASTON
FRANKLIN			MILLIS
MEDWAY			STOUGHTON
WESTWOOD	ATTLEBORO		
WALPOLE			BELLINGHAM
RANDOLPH	RAYNHAM		
CUMBERLAND			ATTLEBORO
DEDHAM	MILTON		
NORTON	EASTON		
NORTON	EASTON		
NORTON	EASTON		
	METACOMET TOWNS		
	PLAINVILLE	FRANKLIN	
	WRENTHAM	NORFOLK	

Issue: #REF!  
Date: 2/25/2024

# CONTROL

DISTRICT: 2 TYPE: Structure			
COVER			
	ENGINES		LADDER
MANSFIELD			
WRENTHAM			PLAINVILLE
N.Attleboro			Norwood
Canton			Millis
Medway			Stoughton

6th	(Medway)			(Stoughton)	N.Attleboro	
7th	(Attleboro)	(Westwood)				
8th	(Walpole)			(Bellingham)		
9th	(Randolph)	(Raynham)				
10th	(Cumberland)			(Attleboro)		
RESCUE/AMB	Sharon	Mansfield	Walpole	Norfolk	Easton	Plainville
ENGINE	Sharon	Mansfield	Walpole	Norfolk	Easton	Plainville
SQUAD/FOREST	Sharon	Mansfield	Walpole	Norfolk	Easton	Plainville
TANKER	Sharon	Norfolk	Plainville	Wrentham	Medway	Raynham
TOWER	Walpole	Mansfield	Plainville			
DIVE TEAM	MSP	N.Attleboro				
AIR SUPPLY	Mansfield	Medfield				
foam	PLAINVILLE	Raynham				

# NORFOLK COUNTY COI

## RUNNING CARD

Frequencies 472.7000 / D065

**Community:**      **Foxborough**

Local Alarm	<b>TO FIRE</b>					
Level	<b>ENGINES</b>			<b>LADDER</b>	<b>RESCUE</b>	<b>SPECIAL</b>
1st	FOX	FOX	WRENTHAM	PLAINVILLE	FOX	
WRK Fire						MEMA REHAB
** 2nd	(Mansfield)	Norfolk		Sharon	Canton	
3rd	(Walpole)	N.Attleboro		(Easton)		
4th	(Norwood)	Norton		(Franklin)		
5th	(Canton)	Medfield		(Millis)		
6th	(Medway)			(Stoughton)	N.Attleboro	
7th	(Attleboro)	(Westwood)				
8th	(Walpole)			(Bellingham)		
9th	(Randolph)	(Raynham)				
10th	(Cumberland)			(Attleboro)		
Rescue/Amb	Wrentham	Plainville	Norfolk	Mansfield	Sharon	Walpole
Engine	Norfolk	Wrentham	Plainville	Mansfield	Sharon	Walpole
Squad/Forest	Wrentham	Plainville	Mansfield	Norfolk	Walpole	Sharon
Tanker	Norfolk	Plainville	Wrentham	Sharon	Medway	Raynham
Tower	Plainville	Mansfield	Walpole			
Dive Team	MSP					
Foam	Plainville	Raynham				
Airsupply	Mansfield	Medfield				



# NORFOLK COUNTY COI

## RUNNING CARD

Frequencies 472.7000 / D065

Community: **Foxborough**

Local Alarm Level	TO FIRE					
	ENGINES			LADDER	RESCUE	SPECIAL
1st	FOX	FOX	Mansfield	Sharon	FOX	
WRK FIRE						MEMA REHAB
** 2nd	(Walpole)	Norfolk		Plainville	Canton	
3rd	(Wrentham)	Easton		(Norton)		
4th	(N.Attleboro)	Attleboro		(Franklin)		
5th	(Norwood)	Millis		(Canton)		
6th	(Medway)			(Stoughton)	N.Attleboro	
7th	(Medfield)	(Westwood)				
8th	(Walpole)			(Bellingham)		
9th	(Randolph)	(Raynham)				
10th	(Cumberland)			(Attleboro)		
Rescue/Amb	Mansfield	Sharon	Walpole	Plainville	Wrentham	Norton
Engine	Mansfield	Sharon	Walpole	Plainville	Wrentham	Norton
Squad/Forest	Mansfield	Sharon	Walpole	Plainville	Wrentham	Norton
Tanker	Wrentham	Plainville	Norfolk	Medway	Raynham	Rehoboth
Tower	Plainville	Mansfield	Walpole			
Dive team	MSP					
Foam	Plainville	Raynham				
Air Supply	Mansfield	Medfield				







# FRANKLIN

Frequencies 472.7000 / D065

Emergency Phone: (508) 528-2323 **Busin**

## HEADQUARTERS (40 West Central Street)

**E-1**

**L-1**

**RESCUE-3**

**BRUSH-1**

## STATION-2 (600 King Street)

**E-4**

**RESCUE-1**

**BRUSH-2**



# NORFOLK COUNTY CO

Frequencies 472.7000 / D065

## RUNNING CARD

<b>Community:</b>		<b>Franklin</b>				
Local Alarm	<b>TO FIRE</b>					
Level	<b>ENGINES</b>		<b>LADDER</b>	<b>EMS</b>	<b>SPECIAL</b>	
1st	Norfolk			Plainville		
Wrk Fire	Bellingham	Medway	Wrentham		ALL	Franklin ISU Utilites Bldg. Insp
<b>** 2nd</b>	(Foxboro)	Milford				Providence Canteen
3rd	(Walpole)	Hopkinton	(N.Attleboro)			DFS Rehab
4th	(Millis)	Mansfield		Mendon		
5th	(Sharon)	Medfield	(Norwood)			
6th	(Norton)	Hopedale		Attleboro		
7th	(Upton)	Easton	(Canton)			
8th						
9th						
10th						
additional available equipment	<b>ENGINES:</b>		Blackstone - (508) 883-1212			
	Milford - (508) 473-1212		Hopkinton - (508) 497-2323			
	Mendon - (508) 478-2737		Hopedale - (508) 473-2323			
Specialized Equipment	Bristol County Control: (508) 285-5380					
	Wrentham Tanker, Norfolk Tanker, Walpole Tanker					

**\*\*** BOLD - Norfolk County Control  
**\*\*** ( Indicates Cover Companies)

# NORFOLK COUNTY CO

Frequencies 472.7000 / D065

## RUNNING CARD

<b>Community:</b>		<b>Franklin</b>				
Local Alarm	<b>TO FIRE</b>					
Level	<b>ENGINES</b>		<b>Ladder</b>	<b>EMS</b>	<b>Chief</b>	<b>Other</b>
1st	Norfolk			Medway		
Working Fire	Bellingham	Plainville (tanker for all stonehedge addresses)	Wrentham		ALL	Franklin ISU Utilites Bldg. Insp.

# NTROL

DISTRICT: Headquarters			
COVER			
ENGINES	LADDER	EMS	
Foxboro			
Walpole	N.Attleboro		
Millis			Mendon
Sharon	Norwood		
Norton			Attleboro
Upton	Canton		
Westwood			Stoughton
N.Attleboro - (508) 699-4422			
Upton - (508) 529-6162			
Metacomet Towns			
Franklin	Norfolk	Plainville	Wrentham

Issue: #REF!  
Date: 2/25/2024

# NTROL

DISTRICT: 2			
COVER			
ENGINES	LADDER	EMS	
Foxboro			

** 2nd	(Foxboro)	Milford				Providence Canteen
3rd	(Walpole)	Hopkinton	N.Attleboro			DFS Rehab
4th	(Millis)	Mansfield		Mendon		
5th	(Sharon)	Medfield	Norwood			
6th	(Norton)	Hopedale		Attleboro		
7th	(Upton)	Easton	Canton			
8th						
9th						
10th						

additional available equipment	<b>ENGINES:</b>		Blackstone - (508) 883-1212			
	Milford - (508) 473-1212		Hopkinton - (508) 497-2323			
	Mendon - (508) 478-2737		Hopedale - (508) 473-2323			

Specialized Equipment	Bristol County Control: (508) 285-5380					
	Wrentham Tanker, Norfolk Tanker, Walpole Tanker					

**	BOLD - Norfolk County Control
**	( Indicates Cover Companies)

Walpole		N.Attleboro	
Millis			Mendon
Sharon		Norwood	
Norton			Attleboro
Upton		Canton	
Westwood			Stoughton
N.Attleboro - (508) 699-4422			
Upton - (508) 529-6162			
Metacomet Towns			
Franklin	Norfolk	Plainville	Wrentham

Issue:  
Date: 2/25/2024











<b>HOLBROOK</b>								
Frequencies 453.1500 / 203.5								
<b>Emergency Phone: (781) 767-2233</b>							<b>Busin</b>	
	<b><u>HEADQUARTERS (300 South Franklin S</u></b>							
	<b>E-1</b>							
	<b>E-2</b>							
	<b>E-3</b>							
	<b>L-1</b>							
	<b>Ambulance-1</b>							
	<b>Ambulance-2</b>							



# 781-767-2233

COVER			
ENGINES		LADDERS	
Braintree			
Brockton			
Stoughton			
Rockland			Canton
Quincy			

## Air Supply

Easton	<b>If Holbrook Chief is unavailable, request a Randolph Chief as an alternate (Abington Chief if the Randolph Chief or Randolph Operations Chief are both unavail)</b> <b>Randolph Fire: 781-963-3131</b> <b>Abington Fire: 781-878-1414</b> <b>Plymouth County Control: 508-747-1779</b> <b>MEMA (DFS ISU &amp; REHAB): 508-820-2000</b>
Medfield	
<b>Frequencies</b>	
<b>453.1500 / 203.5</b>	

<b>Version:</b>	#REF!
<b>Date:</b>	2/25/2024









# MANSFIELD

Frequencies 453.8375 / D261

Emergency Phone: (508) 261-7320

Busin

## HEADQUARTERS (500 A East St)

E-2

E-3

RESCUE-33

SQUAD 3

SQUAD 1

## STATION-2 (10 Plymouth Street)

E-1

T-1

RESCUE-34

SQUAD 5

AIR TRAILER



Community:	<b>MANSFIELD</b>			District:	<b>1</b>		Phone:								
Local Alarm Level	<b>TO FIRE</b>														
	<b>ENGINES</b>			<b>LADDERS</b>		<b>RESCUE</b>	<b>SPECIAL</b>								
1st Alarm	Mansfield	Mansfield	Norton	Mansfield	Foxboro	R34	C31 & C32								
Working Fire	Mansfield					Attleboro	AIR 31, MELD, Mansfield EMA Rehab, SEMRECC 0-2, SEMRECC0-1								
2nd	(Easton)	N.Attleboro		(Plainville)			Mansfield EMA FC-10								
3rd	(Sharon)	Attleboro		(Wrentham)											
4th	(Norfolk)	(Norwood)		(Walpole)											
5th	(Canton)	(Westwood)		(Stoughton)											
6th	(Taunton)	(Raynham)		(Franklin)											
7th	(Rehoboth)	(Avon)		(Brockton)											
8th	(Pawtucket)	(Bellingham)		(Seekonk)											
9th	(Middleboro)	(Dighton)		(Dedham)											
10th	(Providence)	(Medway)		(Providence)											
<b>Normal Mutual Aid</b>															
Rescue/ Ambulance	1	Foxboro	2	Norton	3	Easton	4	N. Attleboro	5	Plainville	6	Attleboro	7	Sharon	8
	9	Walpole	10	Norwood	11	Stoughton	12	Canton	13	Norfolk	14	Raynham	15	Seekonk	16
	17	Franklin													
Squad/ Forestry	1	Foxboro	2	Norton	3	Easton	4	N. Attleboro	5	Plainville	6	Sharon	7	Attleboro	8
	9	Norfolk	10	Walpole	11	Norwood	12	Canton	13	Stoughton	14	Westwood	15	Franklin	16
	17	Taunton													
Tanker	1	Plainville	2	Wrentham	3	Raynham									
Boat	1	Norton	2	Wrentham											
Dive Team	1	N. Attleboro	2	MSP											
Foam	1	Plainville	2	Wrentham	3	Berkley									
Air Supply	1	Easton													
Speical Resource	DaDist 1 HMT			Drones- SEMRECC, MPD											
NORFOLK COUNTY CONTROL RUNNING CARD															
Community:	<b>MANSFIELD</b>			District:	<b>2</b>		Phone:								
Local Alarm Level	<b>TO FIRE</b>														
	<b>ENGINES</b>			<b>LADDERS</b>		<b>RESCUE</b>	<b>SPECIAL</b>								
1st Alarm	Mansfield	Mansfield	Easton	Mansfield	Foxboro	R34	C31 & C32								
Working Fire	E33					Attleboro	AIR 31, MELD, Mansfield EMA Rehab, SEMRECC 0-2, SEMRECC0-1								
2nd	(Norton)	Sharon		(Plainville)			Mansfield EMA FC-10								

# 508-261-7320

COVER		
ENGINES		LADDERS
Station 1	Station 2	Station 1
Easton		
	Plainville	
Sharon	Wrentham Ladder	
Norfolk	Walpole Tower	Norwood
Canton	Stoughton Ladder	Westwood
Taunton	Franklin Tower	Raynham
Avon	Brockton	Rehoboth
Pawtucket	Seekonk Ladder	Bellingham
Middleboro	Dedham	Dighton
Providence	Providence	Medway
Millis	Dover	Needham
Wrentham	<b>Bristol County Control: 508-285-0240</b>  (Norton, North Attleboro, Attleboro, Taunton, Rehoboth, Dighton, Berkley, Seekonk, Raynham, Swansea)	
W. Bridgewater		
Wrentham		
Raynham		
	<b>Plymouth County Control: 508-747-1778</b> (Brockton)	
	MEMA (DFS ISU): 508-820-2000	
	Providence Canteen: 401-274-3348	
	<b>Frequencies</b>	
	453.8375 / D261	

# 508-261-7320

COVER		
ENGINES		LADDERS
Station 1	Station 2	Station 1
Norton		
	Plainville	
N.Attleboro	Wrentham Ladder	

3rd	(N. Attleboro)	Attleboro		(Wrentham)					
4th	(Norfolk)	(Norwood)		(Walpole)					
5th	(Canton)	(Westwood)		(Stoughton)					
6th	(Taunton)	(Raynham)		(Franklin)					
7th	(Rehoboth)	(Avon)		(Brockton)					
8th	(Pawtucket)	(Bellingham)		(Seekonk)					
9th	(Middleboro)	(Dighton)		(Dedham)					
10th	(Providence)	(Medway)		(Providence)					

**Normal Mutual Aid**

Rescue/ Ambulance	1	Foxboro	2	Norton	3	Easton	4	N. Attleboro	5	Plainville	6	Attleboro	7	Sharon	8	
	9	Walpole	10	Norwood	11	Stoughton	12	Canton	13	Norfolk	14	Raynham	15	Seekonk	16	
	17	Franklin														
Squad/ Forestry	1	Foxboro	2	Norton	3	Easton	4	N. Attleboro	5	Plainville	6	Sharon	7	Attleboro	8	
	9	Norfolk	10	Walpole	11	Norwood	12	Canton	13	Stoughton	14	Westwood	15	Franklin	16	
	17	Taunton														
Tanker	1	Plainville	2	Wrentham	3	Raynham										
Boat	1	Norton	2	Wrentham												
Dive Team	1	N. Attleboro	2	MSP												
Foam	1	Plainville	2	Wrentham	3	Berkley										
Air Supply	1	Easton														
Speical Resource	DaDist 1 HMT				Drones- SEMRECC, MPD											

NORFOLK COUNTY CONTROL RUNNING CARD

--	--	--	--	--	--	--	--	--	--	--	--	--	--	--	--	--

Community: **MANSFIELD** District: **2** Phone:

Local Alarm Level	<b>TO FIRE</b>						
	<b>ENGINES</b>			<b>LADDERS</b>		<b>RESCUE</b>	<b>SPECIAL</b>
1st Alarm	Mansfield	Mansfield	Norton	Mansfield	Foxboro	R34	C31 & C32
Working Fire	Mansfield					Attleboro	AIR 31, MELD, Mansfield EMA Mansfield EMA FC-10
2nd	(Easton)	N.Attleboro		(Plainville)			
3rd	(Sharon)	Attleboro		(Wrentham)			
4th	(Norfolk)	(Norwood)		(Walpole)			
5th	(Canton)	(Westwood)		(Stoughton)			
6th	(Taunton)	(Raynham)		(Franklin)			
7th	(Rehoboth)	(Avon)		(Brockton)			
8th	(Pawtucket)	(Bellingham)		(Seekonk)			
9th	(Middleboro)	(Dighton)		(Dedham)			
10th	(Providence)	(Medway)		(Providence)			

**Normal Mutual Aid**

	1	Foxboro	2	Norton	3	Easton	4	N. Attleboro	5	Plainville	6	Attleboro	7	Sharon	8
--	---	---------	---	--------	---	--------	---	--------------	---	------------	---	-----------	---	--------	---

Norfolk	Walpole Tower	Norwood
Canton	Stoughton Ladder	Westwood
Taunton	Franklin Tower	Raynham
Avon	Brockton	Rehoboth
Pawtucket	Seekonk Ladder	Bellingham
Middleboro	Dedham	Dighton
Providence	Providence	Medway
Millis	Dover	Needham

Wrentham	<b>Bristol County Control: 508-285-0240</b>  (Norton, North Attleboro, Attleboro, Taunton, Rehoboth, Dighton, Berkley, Seekonk, Raynham, Swansea)	
W. Bridgewater		
Wrentham		
Raynham		
	<b>Plymouth County Control: 508-747-1778</b> (Brockton)	
	MEMA (DFS ISU): 508-820-2000	
	Providence Canteen: 401-274-3348	
	<b>Frequencies</b>	
	<b>453.8375 / D261</b>	


**508-261-7320**

**COVER**

ENGINES		LADDERS
Station 1	Station 2	Station 1
Easton		
	Plainville	
Sharon	Wrentham Ladder	
Norfolk	Walpole Tower	Norwood
Canton	Stoughton Ladder	Westwood
Taunton	Franklin Tower	Raynham
Avon	Brockton	Rehoboth
Pawtucket	Seekonk Ladder	Bellingham
Middleboro	Dedham	Dighton
Providence	Providence	Medway
Millis	Dover	Needham

Wrentham	<b>Bristol County Control: 508-285-0240</b>
----------	---------------------------------------------

Rescue/ Ambulance	9	Walpole	10	Norwood	11	Stoughton	12	Canton	13	Norfolk	14	Raynham	15	Seekonk	16
	17	Franklin													
Squad/ Forestry	1	Foxboro	2	Norton	3	Easton	4	N. Attleboro	5	Plainville	6	Sharon	7	Attleboro	8
	9	Norfolk	10	Walpole	11	Norwood	12	Canton	13	Stoughton	14	Westwood	15	Franklin	16
	17	Taunton													
Tanker	1	Plainville	2	Wrentham	3	Raynham									
Boat	1	Norton	2	Wrentham											
Dive Team	1	N. Attleboro	2	MSP											
Foam	1	Plainville	2	Wrentham	3	Berkley									
Air Supply	1	Easton													
Speical Resource	DaDist 1 HMT				Drones- SEMRECC, MPD										

NORFOLK COUNTY CONTROL RUNNING CARD

--	--	--	--	--	--	--	--	--	--	--	--	--	--	--

Community: **MANSFIELD** District: **A** Phone:

Local Alarm Level	TO FIRE						
	ENGINES			LADDERS		RESCUE	SPECIAL
1st Alarm	Mansfield	Mansfield	N.Attleboro	Mansfield	Foxboro	R34	C31 & C32
Working Fire	Mansfield					Attleboro	AIR 31, MELD, Mansfield EMA
2nd	(Easton)	Sharon		(Plainville)			Mansfield EMA FC-10
3rd	(Sharon)	Attleboro		(Wrentham)			
4th	(Norfolk)	(Norwood)		(Walpole)			
5th	(Canton)	(Westwood)		(Stoughton)			
6th	(Taunton)	(Raynham)		(Franklin)			
7th	(Rehoboth)	(Avon)		(Brockton)			
8th	(Pawtucket)	(Bellingham)		(Seekonk)			
9th	(Middleboro)	(Dighton)		(Dedham)			
10th	(Providence)	(Medway)		(Providence)			

Normal Mutual Aid

Rescue/ Ambulance	1	Foxboro	2	Norton	3	Easton	4	N. Attleboro	5	Plainville	6	Attleboro	7	Sharon	8
	9	Walpole	10	Norwood	11	Stoughton	12	Canton	13	Norfolk	14	Raynham	15	Seekonk	16
	17	Franklin													
Squad/ Forestry	1	Foxboro	2	Norton	3	Easton	4	N. Attleboro	5	Plainville	6	Sharon	7	Attleboro	8
	9	Norfolk	10	Walpole	11	Norwood	12	Canton	13	Stoughton	14	Westwood	15	Franklin	16
	17	Taunton													
Tanker	1	Plainville	2	Wrentham	3	Raynham									
Boat	1	Norton	2	Wrentham											
Dive Team	1	N. Attleboro	2	MSP											
Foam	1	Plainville	2	Wrentham	3	Berkley									

W. Bridgewater	(Norton, North Attleboro, Attleboro, Taunton, Rehoboth, Dighton, Berkley, Seekonk, Raynham, Swansea)
Wrentham	
Raynham	
	<b>Plymouth County Control: 508-747-1778 (Brockton)</b>
	<b>MEMA (DFS ISU): 508-820-2000</b>
	<b>Providence Canteen: 401-274-3348</b>
	<b>Frequencies</b>
	<b>453.8375 / D261</b>


**508-261-7320**

COVER		
ENGINES		LADDERS
Station 1	Station 2	Station 1
Easton		
	Plainville	
N.Attleboro	Wrentham Ladder	
Norfolk	Walpole Tower	Norwood
Canton	Stoughton Ladder	Westwood
Taunton	Franklin Tower	Raynham
Avon	Brockton	Rehoboth
Pawtucket	Seekonk Ladder	Bellingham
Middleboro	Dedham	Dighton
Providence	Providence	Medway
Millis	Dover	Needham

Wrentham	<b>Bristol County Control: 508-285-0240</b>  (Norton, North Attleboro, Attleboro, Taunton, Rehoboth, Dighton, Berkley, Seekonk, Raynham, Swansea)
W. Bridgewater	
Wrentham	
Raynham	
	<b>Plymouth County Control: 508-747-1778 (Brockton)</b>
	<b>MEMA (DFS ISU): 508-820-2000</b>
	<b>Providence Canteen: 401-274-3348</b>




	<b>Frequencies</b>			
	<b>453.8375 / D261</b>			



<b>MEDFIELD</b>						
Frequencies 482.4750 / D065						
<b>Emergency Phone: (508) 359-2323</b>					<b>Busin</b>	
<b><u>HEADQUARTERS (114 North Street)</u></b>						
<b>E-81</b>						
<b>E-82</b>						
<b>E-83</b>						
<b>L-87</b>						
<b>BRUSH-84</b>						
<b>BRUSH-85</b>						

Community:	<b>MEDFIELD</b>			District:	<b>Structure</b>	Phone:	<b>781-76</b>	
Local Alarm Level	<b>TO FIRE</b>							
	<b>ENGINES</b>			<b>LADDERS</b>	<b>SPECIAL</b>	<b>OTHER</b>	<b>ENGINES</b>	
1st Alarm	Engine 1	Engine 2	Engine 3	Ladder 1				
Working Fire	Millis						Norfolk	
2nd	(Norfolk)	Walpole		Medway		Westwood Amb	Sherborn	
3rd	(Sherborn)	Dover				DFS Rehab	Norwood	
4th	(Norwood)	Needham		Foxboro			Needham	
5th	(Needham)	Holliston		Franklin			Wrentham	
6th	<b>ACTIVATION OF STATEWIDE FIRE MOBILIZATION PLAN</b>							
<b>Ambulance</b>	<b>Engine</b>	<b>Tanker</b>	<b>Ladder</b>	<b>Forestry</b>	<b>Boats</b>	<b>Foam</b>	<b>Air Supply</b>	
1 Millis	1 Millis	1 Dover	1 Westwood	1 Millis	1 Millis	1 Plainville	1	Milford
2 Westwood	2 Norfolk	2 Norfolk	2 Walpole	2 Dover	2 Dover	2 Raynham	2	
3 Walpole	3 Westwood	3 Sherborn	3 Medway	3 Sherborn	3 Walpole	3 Randolph	3	
4 Norfolk	4 Walpole	4 Medway	4 Natick	4 Medway	4 Norfolk			
5 Medway	5 Medway	5 Sharon	5 Sharon	5 Norfolk	5 Wrentham			
6 Norwood	6 Sherborn	6 Plainville	6 Dover	6 Westwood		6		
7 Canton	7 Dover	7 Wrentham	7	7 Walpole				
8 Sharon	8 Sharon	8	8	8 Foxboro				
9 Needham	9 Norwood	9	9	9				
10 Sherborn	10 Holliston	10	10	10				
11	11 Foxboro	11	11	11				
12	12	12	12	12				
13		13		13				
14		14		14				
15		15		15				

NORFOLK COUNTY CONTROL RUNNING CARD



Community:	<b>MEDFIELD</b>			District:	<b>Brush</b>	Phone:	<b>781-76</b>	
Local Alarm Level	<b>TO FIRE</b>							
	<b>ENGINES</b>			<b>LADDERS</b>	<b>SPECIAL</b>	<b>OTHER</b>	<b>ENGINES</b>	
1st Alarm								
Working Fire	Squad 4	Brush 1	Engine 2				Norfolk	
2nd	Millis B2	Dover S2	Sherbron B1					
3rd	Walpole B3	Medway B1	Dover B1					
4th								
5th								
6th	<b>ACTIVATION OF STATEWIDE FIRE MOBILIZATION PLAN</b>							
<b>Ambulance</b>	<b>Engine</b>	<b>Tanker</b>	<b>Ladder</b>	<b>Forestry</b>	<b>Boats</b>	<b>Foam</b>	<b>Air Supply</b>	

57-2233

COVER

AMBULANCE	LADDERS
Westwood	
Sharon	



--	--

--

--

#REF!

2/25/2024

57-2233

COVER

AMBULANCE	LADDERS
Westwood	





#REF!		
#REF!		

# MEDWAY

Frequencies 482.6250 / D172

Emergency Phone: (508) 533-3209

Busin

## HEADQUARTERS (44 Milford Street)

E-3

E-5

L-1

BRUSH-1

A-1

## STATION-2 (161R Village Street)

E-2

E-4

BRUSH-2

A-2

Community:	<b>Medway</b>	District: <b>25 (East Medway)</b>
------------	---------------	-----------------------------------

Local Alarm Level	TO FIRE					
	ENGINES			LADDERS	SPECIAL	OTHER
1st	Medway E-1	Medway E-2	Millis	Medway L-1, Millis		
Working Fire	Bellingham				Hopeddale Fire ALS	Norfolk Engine for RIT
2nd	Milford	Medfield		Franklin	Prov. Canteen	
3rd	Holliston	Wrentham				
4th	Plainville	Hopkinton		Ashland	MA DFS ISU & Rehab	
5th	Sherborn	Walpole		Westwood		

Ambulance	Engine	Tanker	Ladder	Forestry	Boats	Foam	Air S
1 Millis	1 Milford	1 Norfolk T-1	1 Franklin	1 Milford	1 Norfolk	1 Plainville	1
2 Bellingham	2 Bellingham	2 Hopedale T-2	2 Ashland	2 Bellingham	2 Wrentham Hovercraft	2 Raynham	2
3 Milford/ Community	3 Millis	3 Wrentham T-	3 Westwood	3 Millis		3 Randolph	
4 Franklin	4 Franklin	4 Plainville T-1	4 Millis	4 Franklin			
5 Holliston	5 Holliston	5 Hopkinton E-3	5 Bellingham	5 Holliston			
6 Norfolk	6 Hopedale	6 Dover E-2	6 Norfolk	6 Norfolk			
7 Westwood	7 Wrentham	7 Upton T-1	7 Medfield	7 Hopedale			
8 Hopedale	8 Plainville	8 Sherborn E-3	8 Milford	8 Upton			
9 Medfield	9 Walpole	9 Mendon T-1		9 Medfield			
10 Wrentham	10 Hopkinton	10 Sharon T-1		10 Wrentham			
11 Hopkinton	11 Sherborn			11 Plainville			
12 Plainville	12 Mendon			12 Sherborn			
13 Mendon				13 Foxborough			
14 Upton				14 Ashland			
15 Blackstone				15 Natick			

CONTROL RUNNING CARD


Community:	<b>Medway</b>	District: <b>35 (West Medway)</b>	Phone:
------------	---------------	-----------------------------------	--------

Local Alarm Level	TO FIRE					
	ENGINES			LADDERS	SPECIAL	OTHER
1st	Medway E-1	Medway E-2	Bellingham	Medway L-1		
Working Fire	Milford				Hopedale Fire ALS	Millis Ladder for RIT
2nd	Holliston	Norfolk		Franklin	Prov. Canteen	

Dispatch 508-533-3212/ Station 1 508-533-3211

**COVER**

**ENGINES**

**LADDERS**

**Station 1**

Milford	Medfield		
Holliston	Wrentham		
Hopkinton	Plainville		
Walpole	Sherborn		
Dorrough	Dover		

**Supply**

Milford **Community (508)485-4544**

Medfield **Raynham - Briston County**

- Milford - (508) 473-1213**
- Mendon - (508) 478-3434**
- Hopkinton - (508) 497-2323**
- Hopedale - (508) 473-1050**
- Holliston - (508) 429-4631**
- Ashland - (508) 881-2323**
- Natick - (508) 228-2324**
- Upton - (508) 529-3421**
- Woonsocket - (407) 765-2500**
- Blackstone (508) 883-1030**

**Frequencies**

**482.6250 / D172**

**Version:**

**Date:**

2/25/2024

Dispatch 508-533-3212/ Station 1 508-533-3211

**COVER**

**ENGINES**

**LADDERS**

**Station 1**

Holliston	Norfolk		
Medfield	Hopkinton		





ainville	Wrentham		
stwood	Foxborough		
Dover	Walpole		
<b>upply</b>			
Milford	<b>Raynham - Briston County</b>		
Medfield	<b>Milford - (508) 473-1215</b>		
	<b>Mendon - (508) 478-3434</b>		
	<b>Hopkinton - (508) 497-2323</b>		
	<b>Hopedale - (508) 473-1050</b>		
	<b>Holliston - (508) 429-4631</b>		
	<b>Ashland - (508) 881-2323</b>		
	<b>Natick - (508) 228-2324</b>		
	<b>Upton - (508) 529-3421</b>		
	<b>Woonsocket -</b>		
	<b>(407) 765-2500</b>		
	<b>Sherborn (508) 653-3270</b>		
	<b>Framingham (508) 528-2323</b>		
	<b>Community (508) 485-4544</b>		

<b>Version:</b>	
<b>Date:</b>	2/25/2024

Dispatch 508-533-3212/ Station 1 508-533-3211

<b>COVER</b>			
<b>ENGINES</b>		<b>LADDERS</b>	
<b>Station 1</b>			
edfield	Ashland		
stwood	Walpole		
<b>ver E-2</b>	<b>Sherborn E-3</b>	<b>&lt;----- (TANKERS)</b>	
lpton			
rwood	Natick		
<b>Supply</b>			
Milford	<b>Raynham - Briston County</b>		
Medfield	<b>Milford - (508) 473-1215</b>		

3	Milford/ Community	3	Millis	3	Wrentham T-	3	Millis	3	Millis			3	Randolph
4	Franklin	4	Franklin	4	Mendon T-1	4	Bellingham	4	Franklin				
5	Holliston	5	Medfield	5	Dover E-2	5	Holliston	5	Holliston				
6	Norfolk	6	Ashland	6	Sherborn E-3	6	Milford	6	Norfolk				
7	Mendon	7	Wrentham	7	Plainville T-1	7	Norfolk	7	Hopedale				
8	Hopedale	8	Plainville	8	Hopkinton E-3	8	Norwood	8	Upton				
9	Medfield	9	Walpole	9	Northboro E-3			9	Medfield				
10	Wrentham	10	Westwood	10	Sharon T-1			10	Wrentham				
11	Hopkinton	11	Upton	11	Sutton T-1			11	Plainville				
12	Plainville	12	Blackstone					12	Sherborn				
13	Upton	13	Woonsocket					13	Foxborough				
14	Blackstone							14	Ashland				
								15	Natick				

CONTROL RUNNING CARD


Community: **Medway**

District: **# 65 High Life Safety Haz**

Local Alarm Level	TO FIRE													
	ENGINES			LADDERS	SPECIAL	OTHER								
1st	Medway E-1	Medway E-2		Medway L-1	Ladder Bellingham T									
Working Fire	Franklin	Holliston	Milford	Medfield	Hopedale ALS, Milford Community Amb, Sharon Amb, Blackstone Amb, Westborough Prov. Canteen/ MA DFS ISU & Rehab	Norfolk Engine for RIT/ Milford Air Supply								
2nd	Hopkinton	Wrentham	Plainville	Ashland		Westwood Eng for RIT								
3rd	Sherborn	Mendon	Woonsocket	Wapole Tower										
4th	Dover	Upton	Cumberland	Framingham										
5th	MA Mutual Aid Structural Task Force													
<b>Ambulance</b>	<b>Engine</b>	<b>Tanker</b>	<b>Ladder</b>	<b>Forestry</b>	<b>Boats</b>	<b>Foam</b>	<b>Air</b>							
1	Milford	1	Milford	1	Norfolk Tanke	1	Franklin	1	Milford	1	Norfolk	1	Plainville	1
2	Bellingham	2	Bellingham	2	Hopedale Tan	2	Ashland	2	Bellingham	2	Wrentham Hovercraft	2	Raynham	2
3	Milford/ Community	3	Millis	3	Wrentham Ta	3	Westwood	3	Millis			3	Randolph	
4	Franklin	4	Franklin	4	Plainville Tan	4	Millis		Franklin					
5	Holliston	5	Holliston	5	Hopkinton En	5	Bellingham		Holliston					

	<b>Mendon - (508) 478-3434</b>		
	<b>Hopkinton - (508) 497-2323</b>		
	<b>Hopedale - (508) 473-1050</b>		
	<b>Holliston - (508) 429-4631</b>		
	<b>Ashland - (508) 881-2323</b>		
	<b>Natick - (508) 228-2324</b>		
	<b>Upton - (508) 529-3421</b>		
	<b>Woonsocket -</b>		
	<b>(407) 765-2500</b>		
	<b>Sherborn (508) 653-3270</b>		
	<b>Framingham (508) 528-2323</b>		
	<b>Community (508) 485-4544</b>		

<b>Version:</b>	
<b>Date:</b>	2/25/2024

**ards**

COVER			
ENGINES		LADDERS	
STATION 1			
Hopkinton	Wrentham	Plainville	Ashland
Sherborn	Mendon	Woonsocket	Walpole Tower
Cover	Upton	Cumberland	Framingham
Natick	Foxborough	Canton	Norwood
<b>Supply</b>			
Milford	<b>Raynham - Bristol County</b>		
Medfield	<b>Milford - (508) 473-1215</b>		
	<b>Mendon - (508) 478-3434</b>		
	<b>Hopkinton - (508) 497-2323</b>		
	<b>Hopedale - (508) 473-1050</b>		







Dispatch 508-522-5309 Station 1 508-533-3211

COVER TO STATION 1				
lers	CHIEFS	ENGINES		LADDERS
Way E-2	Medway, Millis, Bellingham, Milford			
anklin ower	Medfield, Norfolk Hopedale, Holliston	Holliston	Holliston	
and Eng	Plainville, Hopkinton, Wrentham,	Westwood	Walpole	
alpole adder	Woonsocket, Walpole	Natick		Framingha m
ningham adder	Natick, Framingham,	Southborough	N. Attleboro	Mansfield
	Needham, Cumberland			
supply				
Milford	<b>Raynham - Briston County</b>			
Medfield	<b>Milford - (508) 473-1215</b>			
	<b>Mendon - (508) 478-3434</b>			
	<b>Hopkinton - (508) 497-2323</b>			
	<b>Hopedale - (508) 473-1050</b>			
	<b>Holliston - (508) 429-4631</b>			
	<b>Ashland - (508) 881-2323</b>			
	<b>Natick - (508) 228-2324</b>			
	<b>Upton - (508) 529-3421</b>			
	<b>Woonsocket - (407) 765-2500</b>			
	<b>Sherborn (508) 653-3270</b>			
	<b>Framingham (508) 528-2323</b>			
	<b>Community (508) 485-4544</b>			



Local Alarm Level	TO FIRE						
	ENGINES			LADDERS	OTHER		
1st	Medway E-3	Medway E-2	Millis	Medway L-1, Franklin		Norfolk Eng feeding Franklin	
Working Fire	Bellingham	Milford		Holliston	Hopedale ALS	Hopkinton Engine for	Me
2nd	Medfield	Wrentham		Walpole Tower	Prov. Canteen & Plainville ALS		As
3rd	Ashland	Foxborough			MA DFS ISU & Rehab		We
4th	Sherborn	Westwood					D
5th	Dover	Mendon		Framingham			N

Ambulance		Engine		Tanker		Ladder		Forestry		Boats		Foam		Air
1	Millis	1	Milford	1	Norfolk T-1	1	Franklin	1	Milford	1	Norfolk	1	Plainville	1
2	Bellingham	2	Bellingham	2	Hopedale T-2	2	Ashland	2	Bellingham	2	Franklin	2	Raynham	2
3	Milford/Community	3	Millis	3	Wrentham T-	3	Westwood	3	Millis	3	Wrentham Hovercraft	3	Randolph	
4	Franklin	4	Franklin	4	Plainville T-1	4	Millis	4	Franklin	4				
5	Holliston	5	Holliston	5	Hopkinton E-3	5	Bellingham	5	Holliston	5				
6	Norfolk	6	Hopedale	6	Dover E-3	6	Norfolk	6	Norfolk	6				
7	Westwood	7	Wrentham	7	Upton T-1	7	Medfield	7	Hopedale					
8	Hopedale	8	Plainville	8	Sherborn E-3	8	Milford	8	Upton					
9	Medfield	9	Walpole	9	Mendon T-1	9		9	Medfield					
10	Wrentham	10	Hopkinton	10	Sharon T-1	10		10	Wrentham					
11	Hopkinton	11	Sherborn	11		11		11	Plainville					
12	Plainville	12	Mendon	12		12		12	Sherborn					
13	Mendon	13				13		13	Foxborough					
14	Upton	14				14		14	Ashland					
15	Blackstone	15				15		15	Natick					

Community: **Medway**

District: **75 Exelon Tank Fire 9 Sun**

Local Alarm Level	TO FIRE						
	ENGINES			LADDERS	OTHER	AMBULANCE	
1st	Medway E-3	Medway E-2		Bellingham Tower, Medway Lad	Medway Tanker 1		
Working Fire	Millis	Milford	Norfolk	Franklin Tower	2 Foam Trailers, Providence Canteen	Holliston Eng RIT, Community ALS	Me
2nd	Medfield	Ashland	Westwood	Walpole Tower	MA DFS ISU & Rehab	Blackston ALS	Ho

COVER			
ENGINES to Station 1			LADDERS
	Bellingham		
Medfield	Wrentham		
Ashland	Foxborough		
Westwood	Sherborn		
Worcester	Mendon		
Woburn	Needham		
<b>Supply</b>			
Milford	<p style="color: red; font-weight: bold;">After the 1st Alarm Assignment NO APPARATUS can access the scene via Lincoln St in Franklin. Use Pond St in Franklin or other alternate Routes.</p>		
Medfield			

Date: 2/25/2024

**Summer ST**

COVER			
ENGINES			LADDERS
<b>STATION 1</b>			
Medfield	Ashland	Westwood	Walpole
Worcester	Hopkinton	Woonsocket	Hopkinton

3rd		Hopedale to Chaote Park Draft site		Hopkinton		Woonsocket		Foxborough		Tankers from Norfolk, Wrentham, Plainville, Mendon, Sherborn, Engine 3, 2 Foam Trailers		Sharon ALS		Do	
4th		MA Mutual Aid Mobilization													
Ambulance		Engine		Tanker		Ladder		Forestry		Boats		Foam		Air	
1	Millis	1	Milford	1	Norfolk T-1	1	Franklin	1	Milford	1	Norfolk	1	Plainville	1	
2	Bellingham	2	Bellingham	2	Hopedale T-2	2	Ashland	2	Bellingham	2	Franklin	2	Raynham	2	
3	Milford/ Community	3	Millis	3	Wrentham T-	3	Westwood	3	Millis	3	Wrentham Hovercraft	3	Randolph		
4	Franklin	4	Franklin	4	Plainville T-1	4	Millis	4	Franklin	4					
5	Holliston	5	Holliston	5	Hopkinton E-3	5	Bellingham	5	Holliston	5					
6	Norfolk	6	Hopedale	6	Dover E-3	6	Norfolk	6	Norfolk	6					
7	Westwood	7	Wrentham	7	Upton T-1	7	Medfield	7	Hopedale						
8	Hopedale	8	Plainville	8	Sherborn E-3	8	Milford	8	Upton						
9	Medfield	9	Walpole	9	Mendon T-1	9		9	Medfield						
10	Wrentham	10	Hopkinton	10	Sharon T-1	10		10	Wrentham						
11	Hopkinton	11	Sherborn	11		11		11	Plainville						
12	Plainville	12	Mendon	12		12		12	Sherborn						
13	Mendon	13				13		13	Foxborough						
14	Upton	14				14		14	Ashland						
15	Blackstone	15				15		15	Natick						

ver E-2	Upton	Cumberland	Framingham		
<b>Supply</b>					
Milford					
Medfield					
	Date: 2/25/2024				

<b>MILLIS</b>						
Frequencies 483.7000 / D065						
<b>Emergency Phone: (508) 376-2361</b>					<b>Busin</b>	
<b><u>HEADQUARTERS (885 Main Street) Station</u></b>						
<b>E-1</b>						
<b>E-2</b>						
<b>E-3</b>						
<b>L-1</b>						
<b>A-49</b>						
<b><u>STATION-2 (63 Myrtle Street)</u></b>						
<b>E-4</b>						
<b>BRUSH-2</b>						

Community:		<b>Millis</b>				District:		<b>1 East of Rte 115</b>							
Local Alarm Level		<b>TO FIRE</b>													
		<b>ENGINES</b>				<b>LADDERS</b>		<b>SPECIAL</b>		<b>OTHER</b>					
1st		<b>Millis Eng 2</b>		<b>Millis Eng 1</b>				<b>Millis Ladder 1</b>		<b>Norfolk</b>					
<b>Working Fire</b>		<b>Medfield (RIT)</b>		<b>Medway</b>				<b>Bellingham ALS</b>		DPW On Call					
2nd		<b>Sherborn</b>		<b>Westwood</b>				<b>Walpole</b>							
3rd		<b>Wrentham</b>		<b>Franklin</b>				<b>Bellingham</b>							
4th		<b>Holliston</b>		<b>Foxboro</b>				I.S.U							
5th		<b>Milford</b>		<b>Natick</b>				<b>Needham</b>							
<b>Ambulance</b>		<b>Engine</b>		<b>Tanker</b>		<b>Ladder</b>		<b>Forestry</b>		<b>Boats</b>		<b>Foam</b>		<b>Air S</b>	
1	Norfolk	1	Norfolk	1	Norfolk	1	Norfolk	1	Norfolk	1		1			
2	Medfield	2	Medfield	2	Medway	2	Medfield	2	Medfield	2	Medfield	2		2	
3	Medway	3	Medway	3	Sherborn	3	Medway	3	Medway	3	Medway	3		3	
4	Westwood	4	Westwood	4	Dover	4	Westwood	4	Westwood			4			
5	Walpole	5	Walpole	5	Hopkinton	5	Walpole	5	Walpole			5			
6	Wrentham	6	Wrentham	6	Wrentham	6	Wrentham	6	Wrentham			6			
7	Franklin	7	Franklin	7	Plainville	7	Franklin	7	Franklin						
8	Foxboro	8	Foxboro	8	Sharon	8	Foxboro	8	Foxboro						
9	Bellingham	9	Bellingham	9	Mendon	9	Bellingham	9	Bellingham						
10	Dover	10	Dover	10	Upton	10	Dover	10	Dover						
11	Sherborn	11	Sherborn	11	Hopedale	11	Sherborn	11	Sherborn						
12	Holliston	12	Holliston	12		12	Holliston	12	Holliston						
13	Natick			13				13							
14	Needham			14				14							
15	Ashland			15				15							

NORFOLK COUNTY CONTROL RUNNING CARD


Community:		<b>Millis</b>				District:		<b>2 West of RTE 115</b>							
Local Alarm Level		<b>TO FIRE</b>													
		<b>ENGINES</b>				<b>LADDERS</b>		<b>SPECIAL</b>		<b>OTHER</b>					
1st		<b>Millis Eng2</b>		<b>Millis Eng1</b>				<b>Millis Ladder 1</b>		<b>Norfolk</b>					
<b>Working Fire</b>		<b>Medfield</b>		<b>Medway(RIT)</b>				<b>Westwood ALS</b>		DPW On Call					
2nd		<b>Sherborn</b>		<b>Wrentham</b>				<b>Franklin</b>							
3rd		<b>Westwood</b>		<b>Bellingham</b>				<b>Walpole</b>							
4th		<b>Ashland</b>		<b>Foxboro</b>				<b>Holliston</b>		I.S.U					
5th		<b>Dover</b>		<b>Needham</b>				<b>Milford</b>							
<b>Ambulance</b>		<b>Engine</b>		<b>Tanker</b>		<b>Ladder</b>		<b>Forestry</b>		<b>Boats</b>		<b>Foam</b>		<b>Air S</b>	
1	Norfolk	1	Norfolk	1	Norfolk	1	Norfolk	1	Norfolk	1	Norfolk	1		1	
2	Medfield	2	Medfield	2	Medway	2	Medfield	2	Medfield	2	Medfield	2		2	
3	Medway	3	Medway	3	Sherborn	3	Medway	3	Medway	3	Medway	3		3	

Phone:		<b>508-376-2361</b>	
COVER			
ENGINES		LADDERS	
Sherborn			
Framingham			
Holliston			
Milford			
Mendon			
Supply			
Medfield	Milford - (508) 473-1215		
Milford	Mendon - (508) 478-3434		
	Hopkinton - (508) 497-2323		
	Hopedale - (508) 473-1050		
	Holliston - (508) 429-4631		
	Ashland - (508) 881-2323		
	Natick - (508) 228-2324		
	Upton - (508) 529-3421		
	Woonsocket - (407) 765-2500		
	Sherborn (508) 653-3270		
	Framingham (508) 528-2323		
Phone:		<b>508-376-2361</b>	

Phone:		<b>508-376-2361</b>	
COVER			
ENGINES		LADDERS	
Sherborn			
Westwood			
Oxboro			
Dover			
Warwood			
Supply			
Medfield	Milford - (508) 473-1215		
Milford	Mendon - (508) 478-3434		
	Hopkinton - (508) 497-2323		

4	Westwood	4	Westwood	4	Dover	4	Westwood	4	Westwood			4		
5	Walpole	5	Walpole	5	Hopkinton	5	Walpole	5	Walpole			5		
6	Wrentham	6	Wrentham	6	Wrentham	6	Wrentham	6	Wrentham			6		
7	Franklin	7	Franklin	7	Plainville	7	Franklin	7	Franklin					
8	Foxboro	8	Foxboro	8	Sharon	8	Foxboro	8	Foxboro					
9	Bellingham	9	Bellingham	9	Mendon	9	Bellingham	9	Bellingham					
10	Dover	10	Dover	10	Upton	10	Dover	10	Dover					
11	Sherborn	11	Sherborn	11	Hopedale	11	Sherborn	11	Sherborn					
12	Holliston	12	Holliston	12		12	Holliston	12	Holliston					
13	Natick			13				13						
14	Needham			14				14						
15	Ashland			15				15						

NORFOLK COUNTY CONTROL RUNNING CARD



	<b>Hopedale - (508) 473-1050</b>
	<b>Holliston - (508) 429-4631</b>
	<b>Ashland - (508) 881-2323</b>
	<b>Natick - (508) 228-2324</b>
	<b>Upton - (508) 529-3421</b>
	<b>Woonsocket -</b>
	<b>(407) 765-2500</b>
	<b>Sherborn (508) 653-3270</b>
	<b>Framingham (508) 528-2323</b>

--

# MILTON

Frequencies 482.0750 / 131.8

**METRO**

**Emergency Phone: (617) 698-1980**

**Busin**

## **HEADQUARTERS (1 Engine Rd)**

**E-1**

**L-1**

## **EAST MILTON STATION (525 Adams St)**

**E-2**

## **BLUE HILL STATION (815 Blue Hill Ave)**

**E-4**

# NORFOLK COUNTY CO

Frequencies 482.0750 / 131.8

## RUNNING CARD

<b>Community:</b>		<b>Milton</b>				
Local Alarm Level		<b>TO FIRE</b>				
		<b>ENGINES</b>		<b>LADDERS</b>	<b>SPECIAL</b>	<b>CHIEFS</b>
1st						
Wrk Fire						
<b>** 2nd</b>	<b>(Canton)</b>			<b>(Randolph)</b>		
3rd	<b>(Boston)</b>			<b>(Boston)</b>		<b>Boston</b>
4th	<b>(Quincy)</b>	<b>Boston</b>		<b>(Stoughton)</b>		
5th	<b>(Braintree)</b>	<b>Boston</b>		<b>(Dedham)</b>		
6th	<b>(Needham)</b>	<b>Weymouth</b>		<b>(Brookline)</b>		
7th	<b>(Westwood)</b>	<b>Brookline</b>		<b>(Newton)</b>		
8th	<b>Boston</b>	<b>Newton</b>		<b>Waltham</b>		
9th	<b>Newton</b>	<b>Quincy</b>		<b>Somerville</b>		
10th	<b>Boston</b>	<b>Randolph</b>		<b>Cambridge</b>		
<b>additional available equipment</b>		<b>ENGINES:</b> <b>Randolph</b> <b>Dedham</b>				
<b>Specialized Equipment</b>		<b>Metro Fire: (617) 536-1500</b>		<b>Plymouth County Control</b>		
<p><b>** BOLD - Norfolk County Control</b></p> <p><b>** ( Indicates Cover Companies)</b></p>						

<b>CONTROL</b>			
DISTRICT: TYPE:			
<b>COVER</b>			
Station 1 - 515 Canton Ave			
<b>ENGINES</b>		<b>LADDER</b>	
Station 1 Headquarters			
<b>Canton</b>			<b>Randolph</b>
<b>Boston</b>			<b>Boston</b>
	Quincy		Stoughton
	Braintree		Dedham
	Needham		<b>Brookline</b>
	<b>Westwood</b>		<b>Newton</b>
	<b>Wellesley</b>		<b>Wellesley</b>
<b>LADDERS:</b>			
	<b>Brockton</b>		
<b>: (508) 747-1779</b>			
		Issue:	#REF!
		Date:	2/25/2024

<b>NEEDHAM</b>						
Frequencies 453.0750 / D411						<b><u>METROFI</u></b>
<b>Emergency Phone: (781) 444-0142</b>						<b>Business</b>
<b><u>HEADQUARTERS (88 Chestnut Street Corner of Sc</u></b>						
<b>E-1</b>						
<b>E-3 Quint</b>						
<b>R-1</b>						
<b>REGIONAL FOAM ATTACK TRAILER</b>						
<b><u>HEIGHTS STATION (707 Highland Avenue Corner o</u></b>						
<b>E-4</b>						
<b>L-1 Quint</b>						



















# NORFOLK

Frequencies 453.1750 / D051

Emergency Phone: (508) 520-0223 Busin

## HEADQUARTERS (117 Main Street)

**E-1**

**E-2**

**L-1**

**Tanker-1**

**Rescue-1**

**Rescue-2**


**Squad-1**

**Squad-4**

**Squad-14**

Community:	<b>NORFOLK</b>			District:	<b>1</b>	Phone:	
<b>Local Alarm Level</b>	<b>TO FIRE</b>						
	<b>ENGINES</b>			<b>LADDERS</b>	<b>SPECIAL</b>	<b>AMBULANCE</b>	
<b>1st Alarm</b>	Wrentham			Millis			
<b>Working Fire</b>	Plainville			Franklin		Bellingham Am	
<b>2nd</b>	Foxboro	Walpole		Medway			
<b>3rd</b>	Bellingham	Sharon	Medfield				
<b>4th</b>	Mansfield	Norwood					
<b>5th</b>	No. Attleboro	Westwood					
<b>6th</b>	<b>ACTIVATION OF STATEWIDE FIRE MOBILIZATION PLAN</b>						
<b>Ambulance</b>	<b>Engine</b>	<b>Tanker</b>	<b>Ladder</b>	<b>Forestry</b>	<b>Boats</b>	<b>Foam</b>	<b>A</b>
1 Refer to	1	1 Medway	1 Norwood	1	1	1 Plainville	1
2 Norfolk Fire	2	2 Wrentham	2	2	2	2	2
3 Ambulance	3	3 Plainville	3	3	3	3	3
4 Run Card	4	4 Sharon	4	4		4	
5 Which is	5	5 Dover	5	5		5	
6 Attached	6	6 <b>Sherborn</b>	6	6		6	
7	7	7	7	7			
8	8	8	8	8			
9	9	9	9	9			
10	10	10	10	10			
11	11	11	11	11			
12	12	12	12	12			
13		13		13			
14		14		14			
15		15		15			

NORFOLK COUNTY CONTROL RUNNING CARD



Community:	<b>NORFOLK</b>			District:	<b>2</b>	Phone:	
<b>Local Alarm Level</b>	<b>TO FIRE</b>						
	<b>ENGINES</b>			<b>LADDERS</b>	<b>SPECIAL</b>	<b>AMB</b>	
<b>1st Alarm</b>	Franklin			Millis			
<b>Working Fire</b>	Plainville			Wrentham		Bellingham Amb.	
<b>2nd</b>	Foxboro	Walpole		Medway			
<b>3rd</b>	Bellingham	Sharon	Medfield				

# 508-528-3207

COVER			
ENGINES		LADDERS	
Foxboro			
Bellingham			
Mansfield			
No. Attleboro			
Dover			



Air Supply	
	Bristol County Control: 508-285-0240 (North Attleboro)
	MEMA: 508-820-2000
	Providence Canteen: 401-274-3348
	Sherborn Fire: 508-651-7869
	<b>Frequencies</b>
	<b>453.1750 / D051</b>

Version:	#REF!
Date:	2/25/2024

# 508-528-3207

COVER			
ENGINES		LADDERS	
Foxboro			
Bellingham			
Mansfield			



4th	Mansfield	Norwood					
5th	N. Attleboro	Westwood					
6th	<b>ACTIVATION OF STATEWIDE FIRE MOBILIZATION PLAN</b>						
<b>Ambulance</b>	<b>Engine</b>	<b>Tanker</b>	<b>Ladder</b>	<b>Forestry</b>	<b>Boats</b>	<b>Foam</b>	<b>A</b>
1 Refer to	1	1 Medway	1 Norwood	1	1	1 Plainville	1
2 Norfolk Fire	2	2 Wrentham	2	2	2	2	2
3 Ambulance	3	3 Plainville	3	3	3	3	3
4 Run Card	4	4 Sharon	4	4		4	
5 Which is	5	5 Canton	5	5		5	
6 Attached	6	6 Dover	6	6		6	
7	7	7 Sherborn	7	7			
8	8	8	8	8			
9	9	9	9	9			
10	10	10	10	10			
11	11	11	11	11			
12	12	12	12	12			
13		13		13			
14		14		14			
15		15		15			

NORFOLK COUNTY CONTROL RUNNING CARD

Community:

## NORFOLK Mass Casualty Incident (MCI)

<b>Local Alarm Level</b>	<b>TO FIRE</b>						
	<b>AMBULANCES</b>						
<b>Local Dispatch</b>	R2 Norfolk	R1 Norfolk					
<b>1st</b>	Wrentham	Walpole	Franklin	Foxboro	Millis		
<b>2nd</b>	(Medfield)	(Medway)	Bellingham	Plainville	Norwood		
<b>3rd</b>	(Mansfield)	(Dover)	Westwood	Westwood	Canton		
<b>4th</b>	(Holliston)	(Sherborn)					
<b>5th</b>	<b>ACTIVATION OF STATEWIDE FIRE MOBILIZATION PLAN</b>						
<b>Ambulance</b>	<b>Engine</b>	<b>Tanker</b>	<b>Ladder</b>	<b>Forestry</b>	<b>Boats</b>	<b>Foam</b>	<b>A</b>
1 Refer to	1	1 Medway	1 Norwood	1	1	1 Plainville	1
2 Norfolk Fire	2	2 Wrentham	2	2	2	2	2
3 Ambulance	3	3 Plainville	3	3	3	3	3
4 Run Card	4	4 Sharon	4	4		4	
5 Which is	5	5 Dover	5	5		5	
6 Attached	6	6 Sherborn	6	6		6	

N. Attleboro			
Dover			
Air Supply			
	Bristol County Control: 508-285-0240 (North Attleboro)		
	MEMA: 508-820-2000		
	Providence Canteen: 401-274-3348		
	Sherborn Fire: 508-651-7869		
	<b>Frequencies</b>		
	<b>453.1750 / D051</b>		

<b>Version:</b>	#REF!
<b>Date:</b>	2/25/2024

<b>Entire Community</b>			
<b>COVER</b>			
<b>AMBULANCES</b>			
Medfield	Medway		
Mansfield	Dover		
Holliston	Sherborn		
Air Supply			
	Bristol County Control: 508-285-0240 (North Attleboro)		
	MEMA: 508-820-2000		
	Providence Canteen: 401-274-3348		
	Sherborn Fire: 508-651-7869		





# NORWOOD

Frequencies 453.8500 / 118.8

Emergency Phone: (781) 762-1313 Busin

## HEADQUARTERS (135 Nahatan Street)

**E-1**

**E-2**

**E-3**

**E-4**

**L-1**

**NA-1**

**NA-2**

Community:	<b>NORWOOD</b>			District:	<b>1</b>	Phone:	
Local Alarm Level	<b>TO FIRE</b>						
	<b>ENGINES</b>			<b>LADDERS</b>	<b>SPECIAL</b>	<b>OTHER</b>	
1st Alarm	Norwood	Norwood		Norwood	Norwood BLS	Norwood C2	
Working Fire	Walpole				Norwood C3	Norwood C1	
2nd	(Westwood)	Sharon	(Norwood)	Canton	Norfolk Eng (RIT)	Norwood ALS	
3rd	(Foxboro)	(Wrentham)		(Dedham)			
4th	(Stoughton)	(Needham)		(Mansfield)			
5th	(Easton)	(Medfield)		(Brockton)			
6th	<b>ACTIVATION OF STATEWIDE FIRE MOBILIZATION PLAN</b>						
<b>Ambulance</b>	<b>Engine</b>	<b>Tanker</b>	<b>Ladder</b>	<b>Forestry</b>	<b>Boats</b>	<b>Foam</b>	<b>A</b>
1	1	1	1	1	1	1	1
2	2	2	2	2	2	2	2
3	3	3	3	3	3	3	3
4	4	4	4	4		4	
5	5	5	5	5		5	
6	6	6	6	6		6	
7	7	7	7	7			
8	8	8	8	8			
9	9	9	9	9			
10	10	10	10	10			
11	11	11	11	11			
12	12	12	12	12			
13		13		13			
14		14		14			
15		15		15			

NORFOLK COUNTY CONTROL RUNNING CARD

**South & East**

Community:	<b>NORWOOD</b>			District:	<b>2</b>	Phone:	
Local Alarm Level	<b>TO FIRE</b>						
	<b>ENGINES</b>			<b>LADDERS</b>	<b>SPECIAL</b>	<b>OTHER</b>	
1st Alarm	Norwood	Norwood	Walpole	Norwood	Norwood BLS	Norwood C2	
Working Fire	Westwood				Norwood C3	Norwood C1	
2nd	(Norwood)	(Sharon)		Canton	Norfolk Eng (RIT)	Norwood ALS	

# 781-762-1313

COVER			
ENGINES			LADDERS
Norwood	Westwood		
Foxboro	Wrentham		Dedham
Stoughton	Needham	Easton	Mansfield
Easton	Medfield	Dover	Brockton
Dover	Avon	N. Attleboro	

<b>Radio Supply</b>
<b>Bristol County Control: 508-285-0240</b> (North Attleboro)
<b>Plymouth County Control: 508-747-1779</b> (Brockton)
<b>Frequencies</b>
<b>453.8500 / 118.8</b>

Version:	#REF!
Date:	2/25/2024

# 781-762-1313

COVER			
ENGINES			LADDERS
Norwood		Sharon	
Foxboro	Wrentham		Dedham

3rd	(Foxboro)	(Wrentham)		(Dedham)			S
4th	(Stoughton)	(Needham)		(Mansfield)			
5th	(Easton)	(Medfield)		(Brockton)			
6th	<b>ACTIVATION OF STATEWIDE FIRE MOBILIZATION PLAN</b>						
<b>Ambulance</b>	<b>Engine</b>	<b>Tanker</b>	<b>Ladder</b>	<b>Forestry</b>	<b>Boats</b>	<b>Foam</b>	<b>A</b>
1	1	1	1	1	1	1	1
2	2	2	2	2	2	2	2
3	3	3	3	3	3	3	3
4	4	4	4	4		4	
5	5	5	5	5		5	
6	6	6	6	6		6	
7	7	7	7	7			
8	8	8	8	8			
9	9	9	9	9			
10	10	10	10	10			
11	11	11	11	11			
12	12	12	12	12			
13		13		13			
14		14		14			
15		15		15			

NORFOLK COUNTY CONTROL RUNNING CARD

<b>South Norwood &amp; Windsor Gardens</b>							

Community: **NORWOOD** District: **3** Phone:

Local Alarm Level	TO FIRE						
	ENGINES			LADDERS	SPECIAL	OTHER	
1st Alarm	Norwood	Norwood		Norwood	Norwood BLS	Norwood C2	
Working Fire	Westwood				Norwood C3	Norwood C1	
2nd	(Walpole)	Sharon	Norw. Res. / Eng.	Canton	Norfolk Eng (RIT)	Norwood ALS	
3rd	(Foxboro)	(Wrentham)		(Dedham)			S
4th	(Stoughton)	(Needham)		(Mansfield)			
5th	(Easton)	(Medfield)		(Brockton)			
6th	<b>ACTIVATION OF STATEWIDE FIRE MOBILIZATION PLAN</b>						
<b>Ambulance</b>	<b>Engine</b>	<b>Tanker</b>	<b>Ladder</b>	<b>Forestry</b>	<b>Boats</b>	<b>Foam</b>	<b>A</b>
1	1	1	1	1	1	1	1
2	2	2	2	2	2	2	2
3	3	3	3	3	3	3	3
4	4	4	4	4		4	



Stoughton	Needham	Easton	Mansfield
Easton	Medfield	Dover	Brockton
Dover	Avon	N. Attleboro	



**Fire Supply**

**Bristol County Control: 508-285-0240  
(North Attleboro)**



**Plymouth County Control: 508-747-1779  
(Brockton)**



**Frequencies**

**453.8500 / 118.8**

<b>Version:</b>	#REF!
<b>Date:</b>	2/25/2024

**781-762-1313**

**COVER**

ENGINES		LADDERS	
Norwood		Walpole	
Foxboro	Wrentham		Dedham
Stoughton	Needham	Easton	Mansfield
Easton	Medfield	Dover	Brockton
Dover	Avon	N. Attleboro	



**Fire Supply**

**Bristol County Control: 508-285-0240  
(North Attleboro)**



**Plymouth County Control: 508-747-1779**



(Brockton)

**Frequencies**

**453.8500 / 118.8**

**Version: #REF!**

**Date: 2/25/2024**





<b>PLAINVILLE</b>						
Frequencies 483.3750 / D205						
<b>Emergency Phone: (508) 699-2311</b>					<b>Busin</b>	
<b><u>HEADQUARTERS (99 South Street)</u></b>						
<b>E-61</b>						
<b>E-62</b>						
<b>L-63</b>						
<b>R-67</b>						
<b>R-68</b>						

Community:	<b>PLAINVILLE</b>				District:	
Local Alarm Level	<b>TO FIRE</b>					
	ENGINES			LADDERS	SPECIAL	
1st Alarm	Plainville E3	N.Attleboro	Wrentham	PFD Ladder 1	PFD Car1, Car 2	
Working Fire	Plainville E2	Norfolk (RIT)			Mansfield EMA	
2nd	(Foxboro)	Franklin		Mansfield		
3rd	(N. Cumberland)	Attleboro				
4th	(Walpole)	Norton		Sharon		
5th	(Bellingham)	Rehoboth				
6th	ACTIVATION OF STATEWIDE FIRE MOBILIZATION PLAN					
Ambulance	Engine	Tanker	Ladder	Forestry	Boats	
1 N. Attleboro	1 N. Attleboro	1 Wrentham	1 N. Attleboro	1 Wrentham	1 N. Attleboro	
2 Wrentham	2 Wrentham	2 Norfolk	2 Wrentham	2 Foxboro	2 Foxboro	
3 Foxboro	3 Foxboro	3 Medway	3 Mansfield	3 Norfolk	3 Wrentham	
4 Norfolk	4 Norfolk	4 Rehoboth	4 Foxboro	4 Mansfield	Hovercraft	
5 Mansfield	5 Mansfield	5 Sharon	5 Norfolk	5 State		
6 Attleboro	6 Attleboro	6 Raynham	6 Attleboro	6 Rehoboth		
7 N. Cumberland	7 N. Cumberland		7 Franklin			
8 Norton						
9 Rehoboth						
10						
11						
12						
13						
14						
15						

NORFOLK COUNTY CONTROL RUNNING CARD

				Frequencies			
				483.3750 / D205			

Community:	<b>PLAINVILLE</b>				District:	
Local Alarm Level	<b>TO FIRE</b>					
	ENGINES			LADDERS	SPECIAL	
1st Alarm	Plainville E3	N.Attleboro	N.Cumberland		PFD,WFD, NFD, Tankers	
Working Fire	Plainville E2	Norfolk (RIT)		PFD Ladder 1	Mansfield EMS	
2nd	(Foxboro)	Franklin		Mansfield	Rehoboth Tanker	

Phone:	<b>WITH Hydrants</b>		
	<b>COVER</b>		
<b>OTHER</b>	<b>ENGINES</b>		<b>LADDERS</b>
<b>PFD Supt.</b>			
<b>Bellingham AMB</b>	<b>Foxboro</b>		
Provid. Canteen	<b>N. Cumberland</b>		
	<b>Walpole</b>		
	<b>Bellingham</b>		
	<b>Easton</b>		

<b>Foam</b>	<b>Air Supply</b>		
<b>Plainville</b>	1	<b>Mansfield</b>	<b>Metacomet Towns</b>  <b>Franklin</b>  <b>Plainville</b>  <b>Norfolk</b>  <b>Wrentham</b>
<b>Raynham</b>	2	<b>Wrentham</b>	
<b>Randolph</b>	3	<b>Norfolk</b>	
<b>F Green Airport</b>			
			<b>N. Cumberland</b> <b>(401) 333-2244</b>
			<b>Bristol County Control</b> <b>(508) 285-5380</b>

	<table border="1" style="width: 100%;"> <tr> <td><b>Version:</b></td> <td>#REF!</td> </tr> <tr> <td><b>Date:</b></td> <td>#REF!</td> </tr> </table>	<b>Version:</b>	#REF!	<b>Date:</b>	#REF!	
<b>Version:</b>	#REF!					
<b>Date:</b>	#REF!					
	PLAINVILLE: 508-809-					

Phone:	<b>NO Hydrants</b>		
	<b>COVER</b>		
<b>OTHER</b>	<b>ENGINES</b>		<b>LADDERS</b>
<b>FD Car1,2 &amp; Supt. Harrop</b>			
<b>Bellingham AMB</b>	<b>Foxboro</b>		
Provid. Canteen	<b>Walpole</b>		















# QUINCY

Frequencies Fire F1 483.5375 / 131.8, F3 451.5500 / 1: **METROFIRE**

**Emergency Phone: (617) 376-1010**

**Business Ph**

## **HEADQUARTERS (40 Quincy Street)**

**E-1**

**L-1**

**R-1 Heavy Rescue**

**Special Hazards Unit**

## **ATLANTIC STATION (311 Hancock Street)**

**E-2**

**L-5Q**

## **QUINCY POINT STATION (615 Washington Street)**

**E-3**

## **WOLLASTON STATION (111 Beale Street)**

**E-4**

**L-2**

## **WEST QUINCY STATION (182 Copeland Street)**

**E-5**

## **HOUGHS NECK STATION (1082 Sea Street)**

**E-6**

## **SQUANTUM STATION (86 Huckins Avenue)**

**E-7**

## **GERMANTOWN STATION (126 Doane Street)**

**E-8**

# NORFOLK COUNTY CO

Frequencies Fire F1 483.5375 / 131.8, F2 451.5500 / 131.8

**RUNNING**

Community:		Quincy				
Local Alarm Level		<b>TO FIRE</b>				
		<b>ENGINES</b>		<b>LADDERS</b>	<b>SPECIAL</b>	<b>CHIEFS</b>
1st	Quincy	Quincy	Quincy	Quincy		
Wrk Fire						
<b>** 2nd</b>	Quincy	Quincy		Quincy		
3rd	Quincy	Quincy		Special Call		
4th	Quincy	(Boston) E2		(Boston)		Boston
5th	(Braintree)	(Randolph)		(Braintree)		
6th	(Dedham)	(Canton)		(Norwood)		
7th	(Boston)	(Brookline)		(Dedham)		
8th	(Newton)	(Cambridge)		(Needham)		
9th	(Boston)	(Wellesley)		(Brookline)		
10th	(Newton)	(Somerville)		(Wellesley)		
additional available equipment		<b>ENGINES:</b> Medfield, Belmont, Chelsea, Everett, Walpole				
Specialized Equipment		Metro Fire - (617) 536-1500			BKLN = Brookline	

** BOLD - Norfolk County Control ** ( Indicates Cover Companies)
---------------------------------------------------------------------



# CONTROL

## CARD

DISTRICT: <b>8225</b> TYPE:			
		<b>COVER</b>	
<b>ENGINES</b>		<b>LADDER</b>	
			Bos to L5
Wey to E3	Bos to E2		Bos to L1
Mil to E6	Brain to E5		
Brain to E1	Rand to E5		Brain to L1
Ded to E1	Cant to E5		Norw to L1
Bos to E1	Bkin to E5		Ded to L1
New to E1	Camb to E5		Need to L1
Bos to E1	Wel to E5		Bkle to L1
New to E1	Som to E5		Welsly to L1
Camb to E1	Want to E5		Walth to L1
<b>LADDERS:</b>			
Thru Norfolk County Control			
		Issue:	#REF!
		Date:	2/25/2024

# RANDOLPH

Frequencies 483.6625 / 103.5

***METROFIRE***

**Emergency Phone: (781) 963-3131**

**Business Phone: (**

**(78**

## **HEADQUARTERS (10 Memorial Parkway)**

**E-1**

**E-3**

**LT-1**

**A-1**

**A-2**

**A-3**

**SQUAD-1 (Forestry)**

## **STATION-2 (952 North Main Street, Rt. 2)** Door Code 53

**E-2**

**SQUAD-2 (Forestry)**

**REGIONAL CLASS "B" FOAM TRAILER**

# NORFOLK COUNTY CO

Frequencies 483.6625 / 103.5

## RUNNING CARD

<b>Community:</b>		<b>Randolph</b>				
Local Alarm Level		<b>TO FIRE</b>				
		<b>ENGINES</b>		<b>LADDERS</b>	<b>SPECIAL</b>	<b>CHIEFS</b>
1st	Randolph	Randolph		Randolph		
Wrk Fire	Holbrook					
<b>** 2nd</b>	<b>(Braintree)</b>	<b>(Milton)</b>		<b>(Avon)</b>	<b>Canteen</b>	
3rd	<b>(Weymouth)</b>	<b>(Canton)</b>		<b>(Stoughton)</b>	<b>Comm Unit</b>	
4th	<b>(Dedham)</b>	<b>(Quincy)</b>		<b>(Brockton)</b>	<b>ISU Rehab</b>	
5th	<b>Boston</b>	<b>Quincy</b>		<b>Boston</b>		<b>Boston</b>
6th	<b>Brockton</b>	<b>Abington</b>		<b>Westwood</b>		<b>Boston</b>
7th	<b>Needham</b>	<b>Rockland</b>		<b>Easton</b>		
8th	<b>Walpole</b>	<b>Newton</b>		<b>Brookline</b>		
9th	<b>Wellesley</b>	<b>Chelsea</b>		<b>Cambridge</b>		
10th	<b>Everett</b>	<b>Boston</b>		<b>Whitman</b>		
<b>additional available equipment</b>	<b>ENGINES:</b>					
	<b>Waltham, Brookline, Newton, Hingham, Somerville</b>					
<b>Specialized Equipment</b>	*** Prompt about a Canteen on 2nd Alarm or Higher ***					
	<b>Boston Sparks Club through Metro Fire (617-536-1500)</b>					
<p><b>** BOLD - Norfolk County Control</b></p> <p><b>** ( Indicates Cover Companies)</b></p>						

# CONTROL


<b>DISTRICT: TYPE:</b>			
<b>COVER</b>			
<b>ENGINES</b>		<b>LADDER</b>	
<b>STA. 1</b>	<b>STA. 2</b>	<b>STA. 2</b>	
Braintree	Milton	Avon	
Weymouth	Canton	Stoughton	
Dedham	Quincy	Brockton	
Foxboro	Norwood	Sharon	
<b>LADDERS:</b>			
Weymouth, Quincy			
Plymouth County Control - (508) 747-1779			
Metro - (617) 536-1500			

Issue: #REF!  
Date: 2/25/2024

<b>SHARON</b>						
Frequencies 483.3375 / 141.3						
<b>Emergency Phone: (781) 784-2121</b>					<b>Busin</b>	
<b><u>HEADQUARTERS (92 South Main Stree</u></b>						
<b>E-91</b>						
<b>E-92</b>						
<b>E-93</b>						
<b>L-1</b>						
<b>SA-1</b>						
<b>SA-2</b>						

Community:	<b>SHARON</b>				District:	<b>1</b>	Phone:	
Local Alarm Level	<b>TO FIRE</b>							
	<b>ENGINES</b>				<b>LADDERS</b>	<b>SPECIAL</b>	<b>OTHER</b>	
1st Alarm								
Working Fire	Stoughton				Canton	ALS Amb.	Mansfield EMA Rehab	
2nd	(Foxboro)	Norwood			Walpole	Air Supply		
3rd	(Mansfield)	Norfolk			(Easton)	ALS Amb.		
4th	(Westwood)	<b>Brockton</b>			(Plainville)			
5th	(Dedham)	Avon			(N. Attleboro)			
6th	<b>ACTIVATION OF STATEWIDE FIRE MOBILIZATION PLAN</b>							
<b>Ambulance</b>	<b>Engine</b>	<b>Tanker</b>	<b>Ladder</b>	<b>Forestry</b>	<b>Boats</b>	<b>Foam</b>	<b>A</b>	
1 Stoughton	1 Stoughton	1 Canton	1 Stoughton	1 Stoughton	1 Canton	1	1	1
2 Canton	2 Canton	2 Easton	2 Canton	2 Canton	2 Foxboro	2	2	2
3 Foxboro	3 Foxboro	3 Norfolk	3 Foxboro	3 Foxboro	3 Mansfield	3	3	3
4 Walpole	4 Walpole	4 Medfield	4 Walpole	4 Walpole		4		
5 Easton	5 Easton	5 Medway	5 Easton	5 Easton		5		
6 Norwood	6 Norwood		6 Norwood	6 Norwood		6		
7 Mansfield	7 Mansfield		7 Mansfield	7 Mansfield				
8 Westwood	8 Westwood		8 Westwood	8 Westwood				
9 Plainville	9 Plainville		9 Plainville	9 Plainville				
10 Wrentham	10 Wrentham		10 Wrentham	10 Wrentham				
11 Norfolk	11 Norfolk		11 Norfolk	11 Norfolk				
12 Randolph	12 Randolph		12 Randolph	12 Randolph				
13 Medfield	13 Medfield			13 Medfield				
14 N. Attleboro	N. Attleboro	14		14 N. Attleboro				
15 Norton	Norton	15		15 Norton				

NORFOLK COUNTY CONTROL RUNNING CARD



Community:	<b>SHARON</b>				District:	<b>2</b>	Phone:	
Local Alarm Level	<b>TO FIRE</b>							
	<b>ENGINES</b>				<b>LADDERS</b>	<b>SPECIAL</b>	<b>OTHER</b>	
1st Alarm								
Working Fire	Foxboro				Walpole	ALS Amb.	Mansfield EMA Rehab	
2nd	(Stoughton)	Norwood			Canton	Air Supply		



<b>3rd</b>	(Mansfield)	Norfolk		(Easton)	ALS Amb.	
<b>4th</b>	(Westwood)	<b>Brockton</b>		(Plainville)		
<b>5th</b>	(Wrentham)	Avon		(Randolph)		
<b>6th</b>	<b>ACTIVATION OF STATEWIDE FIRE MOBILIZATION PLAN</b>					
<b>Ambulance</b>	<b>Engine</b>	<b>Tanker</b>	<b>Ladder</b>	<b>Forestry</b>	<b>Boats</b>	<b>Foam</b>
1 Foxboro	1 Foxboro	1 Canton	1 Foxboro	1 Foxboro	1 Canton	1
2 Walpole	2 Walpole	2 Easton	2 Walpole	2 Walpole	2 Foxboro	2
3 Stoughton	3 Stoughton	3 Norfolk	3 Stoughton	3 Stoughton	3 Mansfield	3
4 Canton	4 Canton	4 Medfield	4 Canton	4 Canton		4
5 Norwood	5 Norwood	5 Medway	5 Norwood	5 Norwood		5
6 Easton	6 Easton		6 Easton	6 Easton		6
7 Mansfield	7 Mansfield		7 Mansfield	7 Mansfield		
8 Westwood	8 Westwood		8 Westwood	8 Westwood		
9 Norfolk	9 Norfolk		9 Norfolk	9 Norfolk		
10 Wrentham	10 Wrentham		10 Wrentham	10 Wrentham		
11 Medfield	11 Medfield		11 Medfield	11 Medfield		
12 Plainville	12 Plainville		12 Plainville	12 Plainville		
13 Randolph	13 Randolph			13 Randolph		
14 N. Attleboro	N. Attleboro			14 N. Attleboro		
15 Norton	Norton			15 Norton		

NORFOLK COUNTY CONTROL RUNNING CARD

--	--	--	--	--	--	--

Community: **SHARON** District: **3** Phone:

Local Alarm Level	TO FIRE					
	ENGINES			LADDERS	SPECIAL	OTHER
<b>1st Alarm</b>						
<b>Working Fire</b>	Easton	Stoughton		Foxboro	ALS Amb.	Mansfield EMA Rehab
<b>2nd</b>	(Norwood)	Mansfield		Canton	Air Supply	
<b>3rd</b>	(Norfolk)	Norton		(Walpole)	ALS Amb.	
<b>4th</b>	(Westwood)	<b>Brockton</b>		(Plainville)		
<b>5th</b>	(Dedham)	Avon		(N. Attleboro)		
<b>6th</b>	<b>ACTIVATION OF STATEWIDE FIRE MOBILIZATION PLAN</b>					
<b>Ambulance</b>	<b>Engine</b>	<b>Tanker</b>	<b>Ladder</b>	<b>Forestry</b>	<b>Boats</b>	<b>Foam</b>
1 Easton	1 Easton	1 Easton	1 Easton	1 Easton	1 Easton	1
2 Stoughton	2 Stoughton	2 Canton	2 Stoughton	2 Stoughton	2 Foxboro	2
3 Foxboro	3 Foxboro	3 Norfolk	3 Foxboro	3 Foxboro	3 Mansfield	3
4 Mansfield	4 Mansfield	4 Medfield	4 Mansfield	4 Mansfield		4



Westwood			Plainville
Wrentham			Randolph
Dedham			N. Attleboro



<b>Air Supply</b>	
Medfield	<b>Bristol County Control: 508-285-0240 (North Attleboro, Norton)</b>
Mansfield	
	<b>Plymouth County Control: 508-747-1778 (Brockton)</b>
	<b>MEMA: 508-820-2000</b>
	<b>Providence Canteen: 401-274-3348</b>
	<b>Mansfield EMA Rehab contacted through SEMRECC</b>
	<b>Frequencies</b>
	<b>483.3375 / 141.3</b>

	<b>Version:</b>	<b>#REF!</b>	
	<b>Date:</b>	<b>2/25/2024</b>	

**781-784-2121**

<b>COVER</b>			
<b>ENGINES</b>			<b>LADDERS</b>
Norwood			
Norfolk			Walpole
Westwood			Plainville
Dedham			(N. Attleboro)
Medfield			(Randolph)



<b>Air Supply</b>	
Medfield	<b>Bristol County Control: 508-285-0240 (North Attleboro, Norton)</b>
Mansfield	
	<b>Plymouth County Control: 508-747-1778 (Brockton)</b>



	<b>MEMA: 508-820-2000</b>
	<b>Providence Canteen: 401-274-3348</b>
	<b>Mansfield EMA Rehab contacted through SEMRECC</b>
	<b>Frequencies</b>
	<b>483.3375 / 141.3</b>

	<b>Version:</b>	<b>#REF!</b>	
	<b>Date:</b>	<b>2/25/2024</b>	

# STOUGHTON

Frequencies FD1 453.0250 / 203.5, FD2 453.8125 / 131.8

Emergency Phone: (781) 344-3131

Business Ph

## HEADQUARTERS (30 Freeman Street) Station

E-1

L-1

A-1

A-2

## STATION-2 (1550 Central Street)

E-3

L-2

A-3

# NORFOLK COUNTY CO

Frequencies FD1 453.0250 / 203.5, FD2 453.8125 / 131.8

**RUNNING**

<b>Community:</b>		<b>Stoughton</b>				
Local Alarm	<b>TO FIRE</b>					
Level		<b>ENGINES</b>		<b>LADDERS</b>	<b>SPECIAL</b>	<b>CHIEFS</b>
1st ( <b>Box 7</b> )	Stoughton	Stoughton		Stoughton	C-5	C-1
WrkFireBox 5	<b>Canton</b>				Sto-Amb C-2, M-1	Chief
<b>** 2nd</b>	<b>Avon</b>			<b>Sharon</b>		<b>Chief</b>
3rd	<b>Easton</b>			<b>Brockton</b>		<b>Chief</b>
4th	<b>Holbrook</b>			<b>Randolph</b>		<b>Chief</b>
5th	<b>Brockton</b>			<b>Norwood</b>		<b>Chief</b>
6th	<b>ACTIVATION OF STATEWIDE FIRE MOBILIZATION PLAN</b>					
7th						
8th						
9th						
10th						
additional available equipment	ENGINES:					
Specialized Equipment	SCBA Medfield Air Unit and Incident MFA Support Unit at 3rd Ala Portable Trailered Lighting Unit					
					<b>Plymouth C</b>	

**\*\* BOLD - Norfolk County Control**  
**\*\* ( Indicates Cover Companies)**

# NORFOLK COUNTY CO

Frequencies FD1 453.0250 / 203.5, FD2 453.8125 / 131.8

**RUNNING**

<b>Community:</b>		<b>Stoughton</b>				
Local Alarm	<b>TO FIRE</b>					
Level		<b>ENGINES</b>		<b>LADDERS</b>	<b>SPECIAL</b>	<b>CHIEFS</b>
1st ( <b>Box 7</b> )	Stoughton	Stoughton		Stoughton	C-5	C-1
WrkFireBox 5	<b>Avon</b>				Sto-Amb C-2, M-1	Chief
<b>** 2nd</b>	<b>Easton</b>			<b>Randolph</b>		<b>Chief</b>
3rd	<b>Canton</b>			<b>Brockton</b>		<b>Chief</b>
4th	<b>Holbrook</b>			<b>Sharon</b>		<b>Chief</b>

# CONTROL

## CARD

<b>DISTRICT: 1 TYPE:</b>			
<b>COVER</b>			
<b>ENGINES</b>		<b>LADDER</b>	
Station 1		Station 1	Station 1
Avon		C-4	
Easton			Brockton
Holbrook			Randolph
Brockton			Norwood
Walpole			Braintree
<b>LADDERS:</b>			
irm			
ounty Control: (508) 747-1779			

Issue: #REF!  
Date: #REF!

# CONTROL

## CARD

<b>DISTRICT: 2 TYPE:</b>			
<b>COVER</b>			
<b>ENGINES</b>		<b>LADDER</b>	
Station 1		Station 1	Station 1
Easton		C4	
Canton			Brockton
Holbrook			Sharon
Brockton			Norwood

5th	<b>Brockton</b>			<b>Norwood</b>		<b>Chief</b>
6th	<b>ACTIVATION OF STATEWIDE FIRE MOBILIZATION PLAN</b>					
7th						
8th						
9th						
10th						
additional available equipment	<b>ENGINES:</b>					
Specialized Equipment	<b>SCBA Medfield Air Unit and Incident MFA Support Unit at 3rd Ala Portable Trailered Lighting Unit</b>					

\*\* BOLD - Norfolk County Control  
 \*\* ( Indicates Cover Companies)

# NORFOLK COUNTY CO

Frequencies FD1 453.0250 / 203.5, FD2 453.8125 / 131.8 **RUNNING**

<b>Community:</b>	<b>Stoughton</b>					
Local Alarm Level	<b>TO FIRE</b>					
	<b>ENGINES</b>		<b>LADDERS</b>	<b>SPECIAL</b>	<b>CHIEFS</b>	
1st (Box 7)	Stoughton	Stoughton	Stoughton	C-5	C-1	
WrkFireBox 5	<b>Avon</b>			Sto-Amb C-2, M-1	Chief	
<b>** 2nd</b>	<b>Canton</b>		<b>Brockton</b>		<b>Chief</b>	
3rd	<b>Easton</b>		<b>Sharon</b>		<b>Chief</b>	
4th	<b>Holbrook</b>		<b>Randolph</b>		<b>Chief</b>	
5th	<b>Brockton</b>		<b>Norwood</b>		<b>Chief</b>	
6th	<b>ACTIVATION OF STATEWIDE FIRE MOBILIZATION PLAN</b>					
7th						
8th						
9th						
10th						
additional available equipment	<b>ENGINES:</b>					
Specialized Equipment	<b>SCBA Medfield Air Unit and Incident MFA Support Unit at 3rd Ala Portable Trailered Lighting Unit</b>					

\*\* BOLD - Norfolk County Control  
 \*\* ( Indicates Cover Companies)

Walpole			Braintree

LADDERS:			

irm  
**Plymouth County Control: (508) 747-1779**

		Issue:	#REF!
		Date:	#REF!

# CONTROL CARD

**DISTRICT: 3 TYPE:**

**COVER**

ENGINES		LADDER	
Station 1		Station 1	Station 1
Canton		C4	

Easton			Sharon
Holbrook			Randolph
Brockton			Norwood
Walpole			Braintree

LADDERS:			

irm  
**Plymouth County Control: (508) 747-1779**

		Issue:	#REF!
		Date:	2/25/2024



# NORFOLK COUNTY CO

Frequencies FD1 453.0250 / 203.5, FD2 453.8125 / 131.8

**RUNNING**

<b>Community:</b>		<b>Stoughton</b>				
Local Alarm Level	<b>TO FIRE</b>					
		<b>ENGINES</b>		<b>LADDERS</b>	<b>SPECIAL</b>	<b>CHIEFS</b>
1st ( <b>Box 7</b> )	Stoughton	Stoughton		Stoughton	C-5	C-1
WrkFireBox 5	Easton				Sto-Amb C-2, M-1	Chief
<b>** 2nd</b>	Canton			Sharon		Chief
3rd	Avon			Randolph		Chief
4th	Holbrook			Brockton		Chief
5th	Brockton			Norwood		Chief
6th	<b>ACTIVATION OF STATEWIDE FIRE MOBILIZATION PLAN</b>					
7th						
8th						
9th						
10th						
additional available equipment		ENGINES:				
Specialized Equipment		SCBA Medfield Air Unit and Incident MFA Support Unit at 3rd Ala Portable Trailered Lighting Unit				

<b>**</b> BOLD - Norfolk County Control
<b>**</b> ( Indicates Cover Companies)

# CONTROL

## CARD

<b>DISTRICT: 4 TYPE:</b>			
<b>COVER</b>			
<b>ENGINES</b>		<b>LADDER</b>	
Station 1		Station 1	Station 1
Canton		C4	
<b>Avon</b>			
			Randolph
Holbrook			Brockton
Brockton			Norwood
Walpole			Foxboro
<b>LADDERS:</b>			
<b>irm</b>			
<b>Plymouth County Control: (508) 747-1779</b>			

Issue: #REF!  
Date: 2/25/2024

<b>WALPOLE</b>						
Frequencies 460.5750 / 100.0						
<b>Emergency Phone: (508) 668-2323</b>					<b>Busin</b>	
<b><u>HEADQUARTERS (20 Stone Street Station</u></b>						
<b>E-5</b>						
<b>E-6</b>						
<b>L-1</b>						
<b>A-1</b>						
<b>A-2</b>						
<b>BRUSH-1</b>						
<b><u>STATION-2 (183 Washington Street)</u></b>						
<b>E-4</b>						
<b>BRUSH-3</b>						
<b><u>STATION-3 (29 Summer Street)</u></b>						
<b>E-2</b>						
<b>TANKER-2</b>						

# NORFOLK COUNTY CO

Frequencies 460.5750 / 100.0

## RUNNING CARD

<b>Community:</b>		<b>Walpole</b>				
Local Alarm Level	<b>TO FIRE</b>					
Level	<b>ENGINES</b>		<b>LADDERS</b>	<b>SPECIAL</b>	<b>CHIEFS</b>	
1st						
Wrk Fire	<b>Norwood</b>					
<b>** 2nd</b>	<b>Westwood</b>	<b>Foxboro</b>	<b>Norfolk</b>	<b>Sharon</b>	<b>Chief</b>	
3rd	<b>Wrentham</b>	<b>Medfield</b>		<b>Canton</b>	<b>Chief</b>	
4th	<b>Dover</b>	<b>Franklin</b>			<b>Chief</b>	
5th	<b>Mansfield</b>	<b>Stoughton</b>			<b>Chief</b>	
6th	<b>ACTIVATION OF STATEWIDE FIRE MOBILIZATION PLAN</b>					
7th						
8th						
9th						
10th						
<b>additional available equipment</b>	<b>ENGINES:</b>					
<b>Specialized Equipment</b>	13' Zodiac Boat	(2) 4x4 300 Gal. Brush Trucks				
	ATV	(1) 6x6 1000 Gal/ All Terrain Brush Truck				
	Station - 20 Slone Street Station 2 - 183 Washington Street, East walpo					
<b>** BOLD - Norfolk County Control</b> <b>** ( Indicates Cover Companies)</b>						

# CONTROL

<b>DISTRICT: All</b>		<b>TYPE:</b>	
<b>COVER</b>			
<b>ENGINES</b>		<b>LADDER</b>	
Station 1		Station 1	
Westwood			
Wrentham	Medfield		Canton
Dover	Franklin		
Mansfield	Stoughton		
Dedham	Millis		
<b>LADDERS:</b>			
le			

Issue: #REF!  
Date: 2/25/2024

<b>WELLESLEY</b>									
Frequencies 482.5750 / D065					<b><u>METROFIRE</u></b>				
<b>Emergency Phone: (781) 235-1616</b>					<b>Business Phone: (781) 235-13</b>				
<b><u>WELLESLEY SQUARE STATION (100 Central Street)</u></b>									
<b>E-1</b>									
<b><u>WELLESLEY HILLS STATION HEADQUARTERS (457 Worcester Street, R1</u></b>									
<b>E-2</b>									
<b>E-3</b>									
<b>L-2</b>									

<b>00</b>
<b>1.9)</b>

# NORFOLK COUNTY CO

Frequencies 482.5750 / D065

## RUNNING CARD

<b>Community:</b>		<b>Wellesley</b>				
Local Alarm Level	<b>TO FIRE</b>					
	<b>ENGINES</b>		<b>LADDERS</b>	<b>SPECIAL</b>	<b>CHIEFS</b>	
1st						
Wrk Fire						
<b>** 2nd</b>	<b>Newton</b>	<b>Weston</b>	Natick	<b>Newton</b>		
3rd	<b>Weston</b>	<b>(Newton)</b>	Natick	<b>(Needham)</b>		
4th	<b>Dedham</b>	<b>(Waltham)</b>		<b>(Waltham)</b>		
5th	<b>Watertown</b>	<b>(Brookline)</b>		<b>(Brookline)</b>		
6th	<b>*(Westwood)</b>	<b>(Boston)</b>		<b>(Boston)</b>	<b>Boston</b>	
7th	<b>Lexington</b>	<b>(Boston)</b>		<b>(Dedham)</b>		
8th	<b>Quincy</b>	<b>(Milton)</b>		<b>(Quincy)</b>		
9th	<b>Cambridge</b>	<b>(Braintree)</b>		<b>(Cambridge)</b>		
10th	<b>Medford</b>	<b>(Malden)</b>		<b>(Somerville)</b>		
<b>additional available equipment</b>	<b>ENGINES:</b> <b>Boston, Winchester, Burlington</b>					
<b>Specialized Equipment</b>	<b>METRO FIRE: (617) 536-1500</b>					

**\*\* BOLD - Norfolk County Control**

**\*\* ( Indicates Cover Companies)**



<b>CONTROL</b>			
DISTRICT: <b>8241</b> TYPE:			
<b>COVER</b>			
<b>ENGINES</b>		<b>LADDER</b>	
<b>Headquarters</b>			
<b>Weston</b>	<b>Newton</b>	<b>Natick</b>	<b>Needham</b>
<b>Dedham</b>	<b>Waltham</b>		<b>Waltham</b>
<b>Watertown</b>	<b>Brookline</b>		<b>Brookline</b>
<b>*Westwood</b>	<b>Boston</b>		<b>Boston</b>
<b>Lexington</b>	<b>Boston</b>		<b>Dedham</b>
<b>Quincy</b>	<b>Milton</b>		<b>Quincy</b>
<b>Cambridge</b>	<b>Braintree</b>		<b>Cambridge</b>
<b>Medford</b>	<b>Malden</b>		<b>Somerville</b>
<b>LADDERS:</b>			
<b>Boston, Everett</b>			
<b>Natick: (508) 647-9551</b>			
Issue:		#REF!	
Date:		2/25/2024	

<b>WESTWOOD</b>					
Frequencies 460.6250 / 156.7					
<b>Emergency Phone: (781) 326-2257</b>				<b>Busin</b>	
<b><u>HEADQUARTERS (637 High Street)</u></b>					
<b>E-5</b>					
<b>L-1</b>					
<b>A-1</b>					
<b><u>STATION-2 (300 Washington Street)</u></b>					
<b>E-2</b>					
<b>SQUAD-2</b>					

# NORFOLK COUNTY CO

Frequencies 460.6250 / 156.7

## RUNNING CARD

<b>Community:</b>		<b>Westwood</b>				
Local Alarm	<b>TO FIRE</b>					
Level	<b>ENGINES</b>		<b>LADDERS</b>	<b>SPECIAL</b>	<b>CHIEFS</b>	
1st	E-5	E-2	L-1			
Wrk Fire	Norwood	Walpole		Medfield ALS		
<b>** 2nd</b>	<b>(Norwood)</b>	E-1	Needham	Dedham	Norwood	
3rd	Dover	Canton		Walpole	Walpole	
4th	Medfield	Dedham		Norwood	Canton	
5th	Randolph	Milton		Canton	Dedham	
6th	<b>ACTIVATION OF STATEWIDE FIRE MOBILIZATION PLAN</b>					
7th						
8th						
9th						
10th						
additional available equipment	<b>ENGINES:</b>					
Specialized Equipment	Station-1 = 637 High Street, Route 109 Station-2 = 300 Washington Street, Route 1A					

\*\* BOLD - Norfolk County Control  
 \*\* ( Indicates Cover Companies)

# NORFOLK COUNTY CO

Frequencies 460.6250 / 156.7

## RUNNING CARD

<b>Community:</b>		<b>Westwood</b>				
Local Alarm	<b>TO FIRE</b>					
Level	<b>ENGINES</b>		<b>LADDERS</b>	<b>SPECIAL</b>	<b>CHIEFS</b>	
1st	E-5	E-2	L-1			
Wrk Fire	Norwood	Walpole		Medfield ALS		
<b>** 2nd</b>	<b>(Norwood)</b>	Canton	E-1	Dedham	Norwood	
3rd	Dover	Needham		Canton	Canton	
4th	Dedham	Medfield		Norwood	Dedham	

# CONTROL

<b>DISTRICT: 1 (West of Milk St)</b>			
<b>COVER</b>			
Station 1	Station 2		
	<b>ENGINES</b>		<b>LADDER</b>
<b>E-1</b>	<b>S-2</b>		
<b>Dover</b>	<b>Canton</b>		
<b>Medfield</b>	<b>Dedham</b>		
<b>Milton</b>	<b>Randolph</b>		
<b>Millis</b>	<b>Sharon</b>		
<b>LADDERS:</b>			
	<b>Towers: Randolph, Wellesley, Mansfield, Avon</b>		

Issue: #REF!  
Date: 2/25/2024

# CONTROL

<b>DISTRICT: 2 (East of Milk St)</b>			
<b>COVER</b>			
Station 1	Station 2		
	<b>ENGINES</b>		<b>LADDER</b>
<b>E-1</b>	<b>S-2</b>		
<b>Needham</b>	<b>Dover</b>		
<b>Medfield</b>	<b>Dedham</b>		
<b>Milton</b>	<b>Randolph</b>		

5th	<b>Milton</b>	<b>Randolph</b>		<b>Walpole</b>		<b>Walpole</b>
6th	<b>ACTIVATION OF STATEWIDE FIRE MOBILIZATION PLAN</b>					
7th						
8th						
9th						
10th						
<b>additional available equipment</b>	<b>ENGINES:</b>					
<b>Specialized Equipment</b>	<b>Station-1 = 637 High Street, Route 109</b>					
	<b>Station-2 = 300 Washington Street, Route 1A</b>					
	<b>** BOLD - Norfolk County Control</b> <b>** ( Indicates Cover Companies)</b>					

<b>Millis</b>	<b>Sharon</b>		
<b>LADDERS:</b>			
	<b>Towers: Randolph, Wellesley</b>		
	<b>Mansfield, Avon</b>		
		Issue:	#REF!
		Date:	2/25/2024

<b>WEYMOUTH</b>					
Frequencies 482.0625 / 192.8					<b>METRO</b>
Emergency Phone: (781) 337-5151					<b>Busin</b>
<b>STATION-1 (North Weymouth, 195 North</b>					
<b>E-1</b>					
<b>STATION-2 HEADQUARTERS (636-Broad</b>					
<b>Admistration</b>					
<b>Fire Alarm</b>					
<b>STATION-3 (138 Winter Street, Rear of</b>					
<b>E-3</b>					
<b>L-2</b>					
<b>STATION-5 (246 Park Avenue, South W</b>					
<b>E-5</b>					





3246

COVER		
ENGINES		LADDERS
Station 1	Station 5	Station 3
Quincy	Braintree	Hingham
Quincy	Rockland	Randolph
Hull	Abington	Holbrook
DISTRICT 1 AMBULANCE		
Weymouth EMS: A8/P3		
Weymouth EMS: P3 or A8/D1		
Weymouth EMS: A12/P4		
Weymouth EMS: P4 or A12/D1		
DISTRICT 2 AMBULANCE		
Weymouth EMS: A12/P4		
Weymouth EMS: P4 or BLS/D1		
Weymouth EMS: A8/P3		
Weymouth EMS: P3 or BLS/D1		
Frequencies		


ver Special

COVER		
ENGINES		LADDERS
Station 1	Station 5	Station 3
Quincy	Braintree	Hingham
Quincy	Rockland	Randolph
Hull	Abington	Holbrook

7th	<b>Boston</b>	<b>Boston</b>		<b>Boston</b>		<b>Boston D-8</b>
8th	<b>Dedham</b>	<b>Norwood</b>		<b>Scituate</b>		
9th	<b>Brookline</b>	<b>Needham</b>		<b>Cambridge</b>		
10th	<b>Chelsea</b>	<b>Somerville</b>		<b>Boston</b>		
<b>MUTUAL AID</b>						
<b>Ambulance D-1</b>		<b>Ambulance D-2</b>		<b>Forestry</b>	<b>Boats</b>	<b>Foam</b>
1	<b>South Shore Hosp P1</b>	1	<b>South Shore Hospital P1</b>	1	1	1
2	<b>South Shore Hosp P5</b>	2	<b>South Shore Hospital P5</b>	2	2	2
3	<b>South Shore Hospital BLS IFT</b>	3	<b>South Shore Hospital BLS IFT</b>	3	3	3
4	<b>Hingham</b>	4	<b>Abington</b>	4		4
5	<b>Brewster Quincy</b>	5	<b>Holbrook</b>	5		5
6	<b>Norwell</b>	6	<b>Rockland</b>	6		6
7	<b>Abington</b>	7	<b>Hingham</b>	7		
8	<b>Hull</b>	8	<b>Randolph</b>	8		
9	<b>Cohasset</b>	9	<b>Brewster Braintree</b>	9		
10	<b>Brewster Braintree</b>	10	<b>Norwell</b>	10		
11	<b>Holbrook</b>	11	<b>Hanover</b>	11		
12	<b>Rockland</b>	12	<b>Whitman</b>	12		
13	<b>Hingham</b>	13	<b>Avon</b>	13		
14	<b>Randolph</b>	14	<b>Brewster Brockton</b>	14		

<b>DISTRICT 1 AMBULANCE</b>			
Weymouth EMS: A8/P3			
Weymouth EMS: P3 or A8/D1			
Weymouth EMS: A12/P4			
Weymouth EMS: P4 or A12/D1			
<b>DISTRICT 2 AMBULANCE</b>			
Weymouth EMS: A12/P4			
Weymouth EMS: P4 or BLS/D1			
Weymouth EMS: A8/P3			
Weymouth EMS: P3 or BLS/D1			
<b>Frequencies</b>			

<b>WRENTHAM</b>					
Frequencies 453.2625 / 100.0					
<b>Emergency Phone: (508) 384-6952</b>					<b>Busin</b>
<b><u>HEADQUARTERS (99 South Street) Station</u></b>					
<b>E-1</b>					
<b>E-3</b>					
<b>L-1</b>					
<b>R-1</b>					
<b>R-2</b>					
<b><u>STATION-2 (West Street)</u></b>					
<b>E-2</b>					
<b>E-4</b>					
<b>SQUAD-2</b>					

# NORFOLK COUNTY CO

Frequencies 453.2625 / 100.0

## RUNNING CARD

<b>Community:</b>		<b>Wrentham</b>				
Local Alarm Level	<b>TO FIRE</b>					
	<b>ENGINES</b>		<b>LADDERS</b>	<b>AMB</b>	<b>CHIEFS</b>	
1st	Norfolk	Foxborough		Plainville	ALL	
Wrk Fire	Norfolk	Foxborough	Franklin	Plainville	N.Attleboro	ALL
<b>** 2nd</b>	<b>Bellingham</b>	<b>(Walpole)</b>		<b>Foxborough</b>		<b>ALL</b>
3rd	(Millis)	Medway			Walpole	ALL
4th	(Mansfield)	(Sharon)		(N.Attleboro)	Norwood	ALL
5th	(Cumberland)	Medfield				ALL
6th	<b>ACTIVATION OF STATEWIDE FIRE MOBILIZATION PLAN</b>					
7th						
8th						
9th						
10th						
additional available equipment	<b>ENGINES:</b>					
	<b>Tanker Shuttle (if requested): Plainville &amp; Norfolk Tankers</b>					
Specialized Equipment	<b>Cumberland Fire Dispatch: (All Districts 1-401-333-2500)</b>					
	<b>Bristol County Control: (508) 285-5380</b>					

**\*\* BOLD - Norfolk County Control**  
**\*\* ( Indicates Cover Companies)**

# NORFOLK COUNTY CO

Frequencies 453.2625 / 100.0

## RUNNING CARD

<b>Community:</b>		<b>Wrentham</b>				
Local Alarm Level	<b>TO FIRE</b>					
	<b>ENGINES</b>		<b>LADDERS</b>	<b>AMB</b>	<b>CHIEFS</b>	
1st	Franklin	Bellingham	Plainville Tanker	Foxborough	ALL	
Wrk Fire	Franklin	Bellingham	Plainville Tanker	Foxborough	N.Attleboro	ALL

# CONTROL

<b>DISTRICT: 1 TYPE:</b>			
<b>COVER</b>			
<b>ENGINES</b>		<b>LADDER</b>	
Station 1			
Walpole			
Millis			N.Attleboro
Mansfield	Sharon		
Cumberland			
Norwood			
<b>LADDERS:</b>			
<b>Metacomet Towns</b>			
Franklin	Norfolk	Plainville	Wrentham

Issue: #REF!  
Date: 2/25/2024

# CONTROL

<b>DISTRICT: 2 TYPE:</b>			
<b>COVER</b>			
<b>ENGINES</b>		<b>LADDER</b>	
Station 1	Station 2		
Norfolk			

<b>** 2nd</b>	<b>(Norfolk)</b>	<b>Foxboro</b>	<b>Cumberland</b>			<b>ALL</b>
<b>3rd</b>	<b>N.Attleboro</b>	<b>Cumberland</b>		<b>(Millis)</b>	<b>Blackston</b>	<b>ALL</b>
<b>4th</b>	<b>(Walpole)</b>	<b>(N. Attleboro)</b>			<b>Norwood</b>	<b>ALL</b>
<b>5th</b>	<b>(Medway)</b>			<b>Franklin</b>		
<b>6th</b>	<b>ACTIVATION OF STATEWIDE FIRE MOBILIZATION PLAN</b>					
<b>7th</b>						
<b>8th</b>						
<b>9th</b>						
<b>10th</b>						
<b>additional available equipment</b>	<b>ENGINES:</b>					
	<b>Tanker Shuttle (if requested): Plainville &amp; Norfolk Tankers</b>					
<b>Specialized Equipment</b>	<b>Cumberland Fire Dispatch: (All Districts 1-401-333-2500)</b>					
	<b>Briston County Control (508) 285-5380</b>					
	<b>**</b>	<b>BOLD - Norfolk County Control</b>				
	<b>**</b>	<b>( Indicates Cover Companies)</b>				

<b>Walpole</b>			<b>Millis</b>	
<b>N.Attleboro</b>	<b>Walpole</b>			
<b>Medway</b>				
<b>Norwood</b>				
<b>LADDERS:</b>				
<b>Metacomet Towns</b>				
<b>Franklin</b>	<b>Norfolk</b>	<b>Plainville</b>	<b>Wrentham</b>	
		Issue: C		
		Date: 2/25/2024		



Community:		District:		Phone:				
Local Alarm Level	<b>TO FIRE</b>							
	<b>ENGINES</b>			<b>LADDERS</b>	<b>SPECIAL</b>	<b>OTHER</b>	<b>ENG</b>	
1st Alarm								
Working Fire								
2nd								
3rd								
4th								
5th								
6th	<b>ACTIVATION OF STATEWIDE FIRE MOBILIZATION PLAN</b>							
<b>Ambulance</b>	<b>Engine</b>	<b>Tanker</b>	<b>Ladder</b>	<b>Forestry</b>	<b>Boats</b>	<b>Foam</b>	<b>Air Supply</b>	
1	1	1	1	1	1	1	1	
2	2	2	2	2	2	2	2	
3	3	3	3	3	3	3	3	
4	4	4	4	4		4		
5	5	5	5	5		5		
6	6	6	6	6		6		
7	7	7	7	7				
8	8	8	8	8				
9	9	9	9	9				
10	10	10	10	10				
11	11	11	11	11				
12	12	12	12	12				
13		13		13				
14		14		14				
15		15		15				
NORFOLK COUNTY CONTROL RUNNING CARD								

--	--	--

**COVER**

LINES		LADDERS




**Frequencies**

--	--	--

--	--	--

Version:		
Date:		

